VOTERS' LIST

FOR THE MUNICIPALITY OF THE

TOWNSHIP OF AUGUSTA.

FOR THE YEAR

1898.

RECEIVED AND FILED
BROCKVILLE
Dec 24/98
M. M. BROWN
7.00.8.

BROCKVILLE:
THE BROCKVILLE TIMES PRINT.

l thanks

ality
ibility
e

filmed
on
mpres-
All
on the
es-
rinted

e
ON-
D"),

t
to be
d
t to
s
the

L'exemplaire filmé fut reproduit grâce à la générosité de:

Archives of Ontario
Toronto

Les images suivantes ont été reproduites avec le plus grand soin, compte tenu de la condition et de la netteté de l'exemplaire filmé, et en conformité avec les conditions du contrat de filmage.

Les exemplaires originaux dont la couverture en papier est imprimée sont filmés en commençant par le premier plat et en terminant soit par la dernière page qui comporte une empreinte d'impression ou d'illustration, soit par le second plat, selon le cas. Tous les autres exemplaires originaux sont filmés en commençant par la première page qui comporte une empreinte d'impression ou d'illustration et en terminant par la dernière page qui comporte une telle empreinte.

Un des symboles suivants apparaîtra sur la dernière image de chaque microfiche, selon le cas: le symbole → signifie "A SUIVRE", le symbole ▽ signifie "FIN".

Les cartes, planches, tableaux, etc., peuvent être filmés à des taux de réduction différents. Lorsque le document est trop grand pour être reproduit en un seul cliché, il est filmé à partir de l'angle supérieur gauche, de gauche à droite, et de haut en bas, en prenant le nombre d'images nécessaire. Les diagrammes suivants illustrent la méthode.

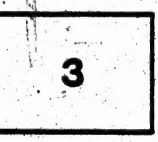





Municipal Voters' List Act do hereby certify that the preceding five pages is a corrected copy of the List of Voters, for the year 1898, received by me from the Clerk of the Municipality of the Township of Augusta, according to my revision and correction thereof, pursuant to the provisions of the said Act.

Dated at Brockville this 17 day of Dec A.D. 1898.

Junior Judge.

The copy filmed here has been reproduced thanks to the generosity of:

Archives of Ontario
Toronto

The images appearing here are the best quality possible considering the condition and legibility of the original copy and in keeping with the filming contract specifications.

Original copies in printed paper covers are filmed beginning with the front cover and ending on the last page with a printed or illustrated impression, or the back cover when appropriate. All other original copies are filmed beginning on the first page with a printed or illustrated impression, and ending on the last page with a printed or illustrated impression.

The last recorded frame on each microfiche shall contain the symbol ⟶ (meaning "CONTINUED"), or the symbol ▽ (meaning "END"), whichever applies.

Maps, plates, charts, etc., may be filmed at different reduction ratios. Those too large to be entirely included in one exposure are filmed beginning in the upper left hand corner, left to right and top to bottom, as many frames as required. The following diagrams illustrate the method:

L'exe
génér

Les in
plus g
de la
confo
filmag

Les ex
papier
par le
dernié
d'impr
plat, s
origin
premi
d'impr
la der
empre

Un de
dernié
cas: l
symbo

Les ca
filmés
Lorsqu
reproc
de l'ex
et de
d'imag
illustr

1	2	3

1	2	
4	5	

VOTERS' LIST, 1908

THE TOWNSHIP OF AUGUS

SCHEDULE OF POST OFFICES:

POLLING SUB-DIVISION No. 3.—Comprising all those portions of the [illegible] concessions, lying between the western limit of the said Township, and [illegible] Lot No. 19, in each of said concessions.

PART I.—Persons legally entitled to vote at both Municipal Elections and Elections to the Legislative [illegible]

No. on Roll	NAME		Lot.	Concession or Street.	Qualification.	Occ[illegible]
24	Amson, John		pt 21, 26	5, 6	owner	[illegible]
25	Amson, George		pt 25	6	owner	[illegible]
16	Albery, George		pt 25, 26, 28	6	owner	[illegible]
[illegible]	[illegible]		pt 19	6	owner	[illegible]
[illegible]	[illegible]		pt 22, 23	5	owner	[illegible]
[illegible]	[illegible]		pt 23	5	owner	[illegible]
[illegible]	[illegible]		pt 23	5	tenant	[illegible]
[illegible]	[illegible]		pt 23	5	tenant	[illegible]
[illegible]	[illegible]		pt 22, 23, 24	5	owner	[illegible]
[illegible]	[illegible]		pt 24, 25	4, 5	owner	[illegible]
[illegible]	[illegible]		pt 24, 25	4, 5	owner	[illegible]
[illegible]	[illegible]		pt 24, 25	4, 5	owner	[illegible]
[illegible]	[illegible]		pt 26, 27	4, 5	owner	[illegible]
[illegible]	[illegible]		pt 26, 27	4, 5	owner	[illegible]
[illegible]	[illegible], Uriah		pt 26	5	owner	[illegible]
[illegible]	[illegible], George		pt 26	6	owner	[illegible]
[illegible]	[illegible]		pt 21	6	owner	[illegible]
[illegible]	[illegible]		pt 24	6	owner	[illegible]
[illegible]	[illegible]		pt 26	6	owner	[illegible]
[illegible]	[illegible]		pt 21, 26	6	owner	[illegible]
[illegible]	[illegible]		pt 21, 26	6	tenant	[illegible]
[illegible]	[illegible]		pt 21, 26	6	tenant	[illegible]
[illegible]	[illegible]		pt 26	6	owner	[illegible]
[illegible]	[illegible]		pt 26	6	owner	[illegible]
[illegible]	[illegible]		pt 22	6	owner	[illegible]
[illegible]	[illegible]		pt 22, c. g.	6	owner	[illegible]

CIHM
Microfiche
Series
(Monographs)

ICMH
Collection de
microfiches
(monographies)

Canadian Institute for Historical Microreproductions / Institut canadien de microreproductions historiques

© 1995

No.	NAME.	Ward.	Place.	Qualification.			P.O.
[illegible]	[illegible], John	[illegible]	pt 13	5	owner	farmer	8
[illegible]	[illegible], Robert	[illegible]	pt 10, 11, 12	5	owner	farmer	8
[illegible]	[illegible], Fred	[illegible]	pt 10, 11, 12	5	owner	farmer	8
[illegible]	[illegible], Thomas	[illegible]	pt 10, 11	5	owner	farmer	8
[illegible]	[illegible], William	[illegible]	pt 6	5	owner	farmer	11
[illegible]	[illegible], George F.	[illegible]	pt 11	7	owner	farmer	6
[illegible]	[illegible], Patrick	[illegible]	pt 5	5	owner	farmer	6
[illegible]	[illegible], Isaac	[illegible]	pt 13, 15, 7	4, 5, 6	owner	farmer	8
[illegible]	[illegible], Benjamin	[illegible]	pt 13, 15, 7	4, 5, 6	owner	farmer	8
[illegible]	[illegible], Amos	[illegible]	pt 15	5	tenant	farmer	8
[illegible]	Wilder, Nathaniel	[illegible]	pt 2	5, 7	owner	farmer	6
[illegible]	Wilder, John	[illegible]	pt 13	5	owner	farmer	8
[illegible]	[illegible]	[illegible]	pt 14	5	owner	farmer	8
[illegible]	[illegible]	[illegible]	pt 14, 15	5	owner	farmer	8
[illegible]	[illegible]	[illegible]	pt 5	5	owner	farmer	11
[illegible]	Wilder, [illegible]	[illegible]	pt 6	5	owner	farmer	11

PART II.—Persons Entitled to Vote at Municipal Meetings Only.

[illegible]	[illegible], Jonas	[illegible]	pt 17	6	owner	[illegible]	13
[illegible]	[illegible], Mrs. [illegible]	[illegible]	pt 7	5	owner	[illegible]	11
[illegible]	Brown, [illegible]	[illegible]	pt 1	5	owner	[illegible]	6
[illegible]	[illegible], Mary	[illegible]	pt 5	5	owner	[illegible]	8
[illegible]	[illegible], Mary Ann	[illegible]	pt 1	[illegible]	owner	[illegible]	13
[illegible]	Black, John	[illegible]	pt [illegible]	[illegible]	owner	black smith	10
[illegible]	[illegible], John	[illegible]	pt [illegible]	5	owner	[illegible]	22
[illegible]	Cushing, Annie	[illegible]	pt 13	5	owner	[illegible]	8
[illegible]	[illegible], Catharine	[illegible]	pt 13	5	owner	[illegible]	7
[illegible]	Gray, Margaret	[illegible]	pt 1	4, 7	owner	[illegible]	6
[illegible]	[illegible], Mary	[illegible]	pt 4, 5, 6	6	owner	[illegible]	6
[illegible]	[illegible], J.	[illegible]	pt 9, 10	5	owner	M. D.	10
[illegible]	[illegible], Elizabeth	[illegible]	pt 4	6	owner	[illegible]	6
[illegible]	[illegible], Jane	[illegible]	pt 7, 8	5, 6	owner	[illegible]	6
[illegible]	[illegible], Catharine	[illegible]	pt 7	5	owner	[illegible]	10
[illegible]	[illegible], Mary J.	[illegible]	pt 13	5	owner	[illegible]	8
[illegible]	[illegible]	[illegible]	[illegible]	5	owner	[illegible]	8

Part 1.

[illegible]	pt. [illegible]	Con. 1.	O. M. F.
[illegible]	pt. 30	Con. 1.	Oc. M. F.
[illegible]	pt. 30	Con. 1.	Oc. M. F.

Part 2.

[illegible], John B.	pt. 34	Con. 1.	Owner

Part 3.

[illegible] Jr.	pt. [illegible]	Con. 2	M. F.

[illegible]	[illegible], James		pt [illegible]	1		owner	m f	[illegible]	2
[illegible]	[illegible], Daniel		pt 26, 27	1		owner	m f	farmer	2
[illegible]	[illegible], O. P.		pt [illegible]	1		owner	m f	farmer	2
[illegible]	[illegible], D. O.		pt [illegible]	1		f son	m f	farmer	2
[illegible]	[illegible], Thomas		pt [illegible], [illegible]	1		owner	m f	farmer	2
[illegible]	[illegible], Daniel		pt [illegible], 34	1		owner	m f	farmer	2
[illegible]	[illegible], James		pt [illegible]	1		owner	m f	farmer	2
[illegible]	[illegible], William D.		pt [illegible]	1		owner	m f	farmer	2
[illegible]	[illegible], James P.		pt [illegible]	1		owner	m f	blacksmith	2
[illegible]	[illegible], James		pt 30	1		owner	m f	farmer	2
[illegible]	Burns, John, sr		pt 24, 25, 29, 30	2, 1, 7		owner	m f	farmer	2
[illegible]	Burns, John, jr		pt 24, 25, 29	2, 1, 7		f son	m f	farmer	2
[illegible]	Black, [illegible]		pt [illegible]	1		owner	m f	farmer	2
[illegible]	[illegible], Patrick	1	pt 26, [illegible]	1		owner	m f	farmer	2
[illegible]	[illegible], Frank		pt 21	2		tenant	m f	farmer	1
[illegible]	[illegible], William		pt 29	2		tenant	m f	farmer	2
[illegible]	Cunningham, Adam		pt 10	1		owner	m f		1
[illegible]	Conklin, Daniel		pt 21	2		owner	m f	farmer	10
[illegible]	Conklin, William		pt 21	2		f son	m f	farmer	10
[illegible]	[illegible], W. H.		pt 27, [illegible]	1		oc	m f	farmer	1
[illegible]	[illegible], Patrick		pt 30	1		owner	m f		1
[illegible]	[illegible], James		pt [illegible]	1		owner	m f		1
[illegible]	[illegible]		pt [illegible]	1		owner	m f	farmer	2
[illegible]	[illegible]		[illegible]	1		f son	m f	farmer	2
[illegible]	[illegible]		[illegible]	1		[illegible]	m f	[illegible]	2

[illegible]	D. 2	Pt. 1.	
[illegible]	pt. 13	Con. 3	Oc. M. F.
[illegible], Christopher	pts. 13 & 18	Con. 2	O. M. F.

Polling Sub-D. 2 Part 2.

[illegible], Robert	pt. 2	Con. 4	Owner
[illegible], Albert	pt. 2	Con. 4	Owner
[illegible], William	pt. 2	Con. 4.	Owner
[illegible]	pt. 2	Con. 4	Owner
[illegible]	pt. 6	Con. 4	Owner

Polling Sub-D. ~~2~~ 2 Part 3.

[illegible]		M. F.	
[illegible], William	pt. 13	Con. 3	M. F.

[illegible]	Bacon, Barton	pt. 11, 16	4		son	m	f	farmer	8
[illegible]	[illegible], Howard	pt. 16, 16	4		son	m	f	farmer	8
[illegible]	Bacon, John H.	pt. 10, 11	4	5	owner	m	f	farmer	8
[illegible]	[illegible]	pt. [illegible]	4		owner	m	f	farmer	8
[illegible]	[illegible]	pt. [illegible]	4		owner	m	f	farmer	11
[illegible]	[illegible], Henry	pt. 2	4		owner	m	f	carpenter	11
[illegible]	[illegible], Samuel	pt. 2, 5	4		owner	m	f	farmer	11
[illegible]	[illegible]	pt. 2	4		owner	m	f	farmer	11
[illegible]	[illegible]	pt. 2	3		[illegible]	m	f	[illegible]	11
[illegible]	[illegible]	pt. [illegible]	3		owner	m	f	[illegible]	11
[illegible]	[illegible]	pt. [illegible]	3		owner	m	f	farmer	11
[illegible]	[illegible]	pt. [illegible]	4		[illegible]	[illegible]	[illegible]	[illegible]	11
[illegible]	[illegible]	pt. [illegible]	4		[illegible]	[illegible]	[illegible]	[illegible]	11
[illegible]	[illegible]	pt. 8	3		tenant	m	f	[illegible]	11
[illegible]	[illegible]	pt. 13	3		tenant	m	f	farmer	9
[illegible]	[illegible]	pt. 17, 18	3		owner	m	f	farmer	10
[illegible]	[illegible]	pt. 12, 13	4, 5		owner	m	f	farmer	8
[illegible]	[illegible]	pt. 12, 13	4, 5		son	m	f	farmer	8
[illegible]	[illegible]	pt. 12, 13	4, 5		[illegible]	[illegible]	[illegible]	[illegible]	8
[illegible]	[illegible]	pt. [illegible]	4		[illegible]	[illegible]	[illegible]	[illegible]	11
[illegible]	[illegible]	pt. [illegible]	4		[illegible]	[illegible]	[illegible]	[illegible]	10
[illegible]	[illegible]	pt. [illegible]	4		[illegible]	[illegible]	[illegible]	[illegible]	10

No.	NAME.		Lot.	Concession or Block.	Occupation.	Occupation.	P.O.
[illegible]	Barbour, George		pt 16	5	tenant	in f farmer	8
[illegible]	Bean, Herbert		pt 7	5	owner	in f farmer	11
	C						
131	Cunningham, Levi	j	pt 2	6	owner	in f farmer	6
[illegible]	Gainey, Amos		pt 16	5	owner	in f farmer	8
[illegible]	Gainey, John	j	pt 18	6	owner	in f farmer	7
[illegible]	Gainey, Thomas		pt 17	5	owner	in f mariner	7
132	Campbell, Joseph		pt 4, 5	5	owner	in f farmer	11
133	Coddigan, David	j	pt 4, 5	4, 5	owner	in f farmer	11
134	Coddigan, David, jr.		pt 4, 5	4, 5	f son	in f farmer	11
135	Coddigan, James		pt 4, 5	4, 5	f son	in f farmer	11
136	Conlin, James	j	pt 9	5	owner	in f farmer	11
[illegible]	Davison, W. J.		pt 10	5	owner	in f farmer	6
[illegible]	Davison, Benoni		pt 9	5	owner	in f farmer	6
[illegible]	Davison, Marcus		pt 9, 10, 9	4, 5	owner	in f farmer	11
[illegible]	Davison, William G.		pt 9, 10, 9	4, 5	owner	in f farmer	11
[illegible]	Davison, Henry		pt 9, 10, 8	4, 5	owner	in f farmer	11
[illegible]	Davison, John		pt 9, 10, 8	4, 5	owner	in f farmer	11
[illegible]	Dakins, Samuel	j	pt 16	5	owner	in f farmer	8
[illegible]	Dakins, Wellington		pt 16	5	f son	in f farmer	8
[illegible]	Dumont, Charles		pt 14	5	owner	in f farmer	8
144	Davison, Thomas M.	j	pt 1	5	owner	in f farmer	11
[illegible]	Earl, Milton	j	pt 11, 12	6, 7	owner	in f farmer	6
100	Flanigan, George		pt 6	5	tenant	in f farmer	11
6	Gallagher, William	j	pt 12	6	owner	in f farmer	7
151	Goldsmith, Henry	j	pt 6	5	owner	in f farmer	10
[illegible]	Hutton, James		pt 12	6	tenant	in f farmer	6
50	Hanna, W. H.		pt 4	6	tenant	in f farmer	6
117	Johnston, John		pt 4	5	tenant	in f farmer	6
[illegible]	Johnston, Robert		pt 4, 5, 6	6	f son	in f farmer	6
[illegible]	Jackson, James		pt 5	6	owner	in f farmer	6
115	Johnston, Robert S.	j	pt 4, 5	6	owner	in f farmer	6
110	Johnston, William		pt 4, 5	5	owner	in f farmer	11
111	Johnston, Thomas H.		pt 5, 3	4, 6	tenant	in f farmer	11
[illegible]	Jackson, [illegible]		pt 3	6	owner	in f farmer	6
[illegible]	Kyles, Robert	j	pt 7, 8	4, 5	owner	in f farmer	6
[illegible]	Kyles, [illegible]		pt 1	5	owner	in f farmer	6
[illegible]	Kyles, [illegible]		pt 6, [illegible]	5	owner	in f farmer	6
[illegible]	[illegible]		pt 4	5, 6	owner	in f farmer	6
[illegible]	[illegible]		pt [illegible]	[illegible]	[illegible]	[illegible]	[illegible]

Part 1.

[illegible]	[illegible]	Con. 7	T. M. F.
[illegible]	[illegible]	Con. 8	T. M. F.
[illegible], Samuel	pt. 33	Con. 6	F. S. M. F.
[illegible]	pt. 32, 33, 34	Con. 8	owner

Part 2

Part 3.

[illegible]	[illegible]	[illegible]	M. F.
Love, Herbert	[illegible]	Con. 8	M. F.

NAME	[illegible]	Lot	Concession or Street	Qualification	Occupation
[illegible]	[illegible]	pt 33, 34	[illegible]	owner	[illegible]
[illegible]	[illegible]	pt 34	[illegible]	[illegible]	[illegible]

THE TOWNSHIP OF AUGUSTA

SCHEDULE OF POST OFFICES:

1 [illegible]
2 [illegible]
3 [illegible]
4 North Augusta.
5 Bishop's Mills.
6 [illegible]
7 Centre Augusta.
8 Charleville.
9 Maynard.
10 Prescott.
11 [illegible] – 15 [illegible]
16 [illegible] – 18 [illegible]
19 [illegible] – 22 [illegible]
[illegible]

POLLING SUB-DIVISION No. 4.—Comprising all that portion of the 1st concession, lying between the eastern side line of Lot No. 19, and the western limit of the said township, and all that portion of the 2nd concession of said township, lying between the eastern side line of lot No. 19, and the eastern side line of Lot No. 30.

PART I.—Persons Entitled to Vote at Both Municipal Elections and Elections to the Legislative Assembly.

No. on Roll	NAME	Jurors	Lot.	Concession or Street.	Qualification.		Occupation.	P.O.A.
159	Birks, Charles	j	pt 19	2	owner	m f	farmer	10
164	Binns, Thomas		pt 28, 29	2	owner	m f	farmer	2
9	Bennington, John		19	1	owner	m f	farmer	2
10	Bennington, Alfred		19	1	f son	m f	farmer	2
11	Bennington, George		19	1	f son	m f	farmer	2
34	Burns, James	j	pt 24	1	owner	m f	farmer	2
31	Bowyer, Daniel	j	pt 26, 27	1	owner	m f	farmer	2
38	Byers, C. P.		pt 33	1	owner	m f	farmer	2
39	Byers, D. C.		pt 33	1	f son	m f	farmer	2
40	[illegible]		[illegible]	[illegible]	[illegible]	[illegible]	farmer	2
44	Burns, Thomas	j	pt 33, 33	1	owner	m f	farmer	2
45	Brennan, Daniel	j	pt 33, 34	1	owner	m f	farmer	2
46	Burns, James	j	pt 35	1	owner	m f	farmer	2
47	Byers, William D	j	pt 35	1	owner	m f	farmer	2
111	Baker, James P	j	pt 29	1	owner	m f	blacksmith	2
108	Boyd, James		pt 30	1	owner	m f	farmer	2
179	Burns, John, sr		pt 24, 25, 29, 30	2, 1, 7	owner	m f	farmer	2
180	Burns, John, jr		pt 24, 25, 29	2, 1, 7	f son	m f	farmer	2
97	Black, Elisha		pt 29	1	owner	m f	farmer	2
138	Burns, Patrick	j	pt 28, 29	1	owner	m f	farmer	2
155	Barriger, Frank		pt 21	2	tenant	m f	farmer	1
165	Collier, William		pt 29	2	tenant	m f	farmer	2
174	Cunningham, Adam		pt 30	1	owner	m f		1
153	Conklin, Daniel		pt 21	2	owner	m f	farmer	10
154	Conklin, William		pt 21	2	f son	m f	farmer	10
60	Comstock, W. H.		pt 37, 38	1	oc	m f	farmer	1
128	Cleary, Patrick		pt 30	1	owner	m f		1
78	[illegible], James		pt 29	1	owner	m f		1
[illegible]	[illegible], George S.		pt 36	1	owner	m f	farmer	2
[illegible]	[illegible], Herbert S.		pt 36	1	f son	m f	farmer	2
[illegible]	[illegible], Patrick		pt 28, 29	1	owner	m f	ho. keeper	2

Voting Sub-Division No. 8. Part 1.

Names to be added.

McFadden, Robert	pt. 23	Con. 22 6	O. M. F.
Pyte, Peter	pt. 22	Con. 5	Oc. M. F.

Part 2.

Orr, Ross	pt. 35	Con. 5	Owner

PART I.—Persons included in this list by Municipal Clerks and Assessors to the Legislative Assembly

No. on Roll	NAME		Lot.	Concession or Street.	Qualification.	Occupation.	
23	Amos, John		pt 21, 26	5, 6	owner	farmer	
24	Amos, George		pt 25	5	owner	farmer	
25	Allaway, George		pt 23, 24, 25	5	owner	farmer	
26	Bolton, Sidney		pt 23, 24	5	owner	farmer	
27	Bolton, William		pt 19	5	owner	farmer	
28	Bond, Albert		pt 26, 28	5	owner	farmer	
29	[illegible], Richard		pt 34	5	owner	farmer	
30	[illegible], Edward		pt 26	5	f. own	farmer	
31	[illegible], Edward		pt 26	5	f. own	farmer	
32	[illegible], Uriah		pt 22, 23, 24	5	owner	farmer	
33	[illegible], George		pt 34, 35	4, 5	owner	farmer	
34	[illegible], H. H.		pt 34, 35	4, 5	owner	farmer	
35	[illegible], W. J.		pt 34, 35	4, 5	owner	farmer	
36	[illegible], Uriah		pt 26, 27	4, 5	owner	farmer	
37	[illegible], Ralph		pt 26, 27	4, 5	owner	farmer	
38	[illegible], Uriah		pt 35	5	owner	farmer	
39	[illegible], George		pt 25	6	owner	farmer	
40	[illegible], [illegible]		pt 21	6	owner	farmer	
41	[illegible], [illegible]		pt 24	6	owner	[illegible]	
42	[illegible], [illegible]		pt 27	6	owner	farmer	
43	[illegible], [illegible]		pt 21, 22	5	owner	farmer	
44	[illegible], [illegible]		pt 21, 22	5	f. own	farmer	
45	[illegible], H. F.		pt 21, 22	5	f. own	farmer	
46	[illegible], [illegible]		pt 23	4	owner	farmer	
47	[illegible], David		pt 23	4	owner	farmer	
48	[illegible], [illegible]		pt 23	5	owner	farmer	
49	[illegible], [illegible]		pt 22, [illegible]	5	owner	farmer	

No.	Name		Lot	Concession or Range	Occupation	Religion	Occupation	R.C. A
[illegible]	[illegible], Joseph M.		pt 3	4	owner	m	f	farmer	11
[illegible]	[illegible], Samuel		pt 3	3, 4	tenant	m	f	farmer	11
[illegible]	[illegible], Hampden		pt 13	4	tenant	m	f	farmer	8
[illegible]	Pollin, Stephen		pt 7, 8	3	owner	m	f	farmer	10
[illegible]	Pollin, Judson		pt 7, 8	3	owner	m	f	farmer	10
[illegible]	Pollin, William		pt 7, 8	3	f son	m	f	farmer	10
[illegible]	Perrin, Alex		pt 15	3	owner	m	f	farmer	9
[illegible]	Perrin, William		pt 14	3	owner	m	f	farmer	9
[illegible]	Rankin, Hugh		pt 7, 8	4	owner	m	f	farmer	10
[illegible]	Rankin, Alex		pt 7, 8	4	owner	m	f	farmer	11
[illegible]	Rankin, Delbert		pt 7, 8	4	owner	m	f	farmer	11
[illegible]	Rankin, Clayton		pt 7, 8	4	owner	m	f	farmer	11
[illegible]	Reynolds, Edward		pt 2	3	owner	m	f	farmer	10
[illegible]	Reynolds, Thomas		pt 2	3	f son	m	f	farmer	10
[illegible]	Robinson, William		pt 6	3	owner	m	f	farmer	9
[illegible]	Rickey, William		pt 1	3	owner	m	f	farmer	10
[illegible]	Rickey, Francis		pt 1	3	f son	m	f	farmer	10
[illegible]	Scott, William		pt 16, 17	4	tenant	m	f	farmer	8
[illegible]	Scott, Francis D.		pt 10, 11, 12	4	owner	m	f	farmer	8
[illegible]	Scott, James B.		pt 10, 11, 12	4	f son	m	f	farmer	8
119	Scott, Elias		pt 8	3	owner	m	f	farmer	11
[illegible]	Sampleton, William		pt 1, 2	3	owner	m	f	farmer	10
[illegible]	Sampleton, Albert		pt 1, 2	3	f son	m	f	farmer	10
[illegible]	Sampleton, Henry		pt 1, 2	3	f son	m	f	farmer	10
[illegible]	Spicer, Henry		pt 9, 10	3	owner	m	f	farmer	9
[illegible]	Spicer, Chester		pt 9, 10	3	owner	m	f	farmer	9
[illegible]	Spicer, James		pt 9	3	owner	m	f	farmer	9
[illegible]	Sawyer, James M.		pt 8	3	owner	m	f	farmer	9
[illegible]	Scott, David		pt 7	3	co	m	f	farmer	9
61	Scott, Joseph		pt 6,7,8,9,o p	3, 4	owner	m	f	farmer	15
[illegible]	Scott, Francis M.		pt 6,7,8,9,o p	3, 4	owner	m	f	farmer	15
[illegible]	Smith, George C.		pt 6	4	tenant	m	f	farmer	15
[illegible]	Spicer, Edwin H.		pt 9	3	owner	m	f	farmer	9
[illegible]	Sexton, Stephen		pt 6	3	owner	m	f	farmer	15
[illegible]	Sherwood, Nicholas		pt 5	3	tenant	m	f	labourer	15
90	Throop, Sawyer		pt 13, 14	3, 4	owner	m	f	farmer	8
91	Throop, Theodore		pt 13, 14	3, 4	f son	m	f	farmer	8
[illegible]	Throop, Hiram		pt 13, 14		f son	m	f	farmer	8
[illegible]	Throop, Rufus S.		pt 13, 14	4, 5	owner	m	f	farmer	10
[illegible]	Throop, Milton		pt 13, 14	4, 5	f son	m	f	farmer	10
[illegible]	Throop, Justus W.		pt 10, 12	3, 4	owner	m	f	farmer	10
[illegible]	Throop, Herbert		pt 10, 12	3, 4	f son	m	f	farmer	10
[illegible]	Throop, Edward		pt 10, 12	3, 4	f son	m	f	farmer	10
[illegible]	Throop, J. D.		pt 3, 4	4	f son	m	f	farmer	10
[illegible]	Throop, E. B.		pt 3, 4	4	f son	m	f	farmer	10
[illegible]	Throop, Thomas F.		pt 3, 4, e. com	4, 5	owner	m	f	farmer	10

THE TOWNSHIP OF AUGUSTA

SCHEDULE OF POST OFFICES.

POLLING SUB-DIVISION No. 5.—Comprising all those portions of the 9th and 10th concessions, lying between the eastern limit of said Township, and eastern side line of Lot No. 22, in each of said concessions.

Part I.—Persons Entitled to Vote at Both Municipal Elections and Elections to the Legislative Assembly.

No. on Roll	NAME.	Tenure	Lot.	Concession or Street.	Qualification.	Occupation.	P.O.A.
12	Ackland, Dudley		pt 18, 19, 20.	7, 8, 9	owner m f	farmer	4
13	Ackland, George		pt 18, 19, 20.	7, 8, 9	f son m f	farmer	4
32	Boyd, Joseph		pt 18	10	owner m f	farmer	5
33	Boyd, Joseph, jr		pt 16	10	f son m f	farmer	5
128	Brown, William		pt 12, 21	8, 9	owner m f	farmer	4
126	Black, Hugh	j	pt 16	9	owner m f	farmer	4
7	Craft, William		pt22,23,24,25,26	9, 10	owner m f	farmer	4
136	Craft, William		pt 22	9	owner m f	farmer	4
24	Cockburn, Martin		pt 19	10	owner m f	farmer	4
25	Cullen, John		pt 14	10	owner m f	farmer	5
36	Cullen, Patrick		pt 14	10	f son m f	farmer	5
37	Cullen, Thomas		pt 13	10	owner m f	farmer	5
75	Cooper, Samuel W		pt 4, 5	9, 10	owner m f	farmer	15
80	Cooper, John		pt 1	10	owner m f	farmer	5
135	Cotton, Oscar	j	pt 9	9	owner m f	farmer	15
137	Cullen, James		pt 15	10	owner m f	farmer	17
1	Davis, Henry	j	pt 18, 24, 25.	10	owner m f	farmer	4
2	Davis, Joseph		pt 24, 25	10	f son m f	farmer	4
132	Doyle, Henry		pt 9	10	tenant m f	farmer	5
102	Diamond, Albert		pt 12, 13	9, 8	f son m f	farmer	15
101	Diamond, Robert		pt 12, 13	9, 8	f son m f	farmer	15
44	Ferguson, George	j	pt 7, 10, 11	10	owner m f	farmer	5
45	Ferguson, Claudius		pt 7, 10, 11	10	owner m f	farmer	5
46	Ferguson, James		pt 8, 11	10	owner m f	farmer	5
[illegible]	Ferguson, William		pt 8, 11	10	f son m f	farmer	5
[illegible]	[illegible]		pt 8, 11	9	owner m f	farmer	15

	Name		Lot	Concession or Range	Occupation		Trade	
	[illegible], James		pt 2	9	f con	m	farmer	6
	[illegible], Frank		pt 12	10	owner	m	farmer	5
	[illegible], John		pt 5, 18, 19	8, 10	owner	m	farmer	4
	[illegible], Samuel		pt 5, 18, 19	8, 10	f son	m	farmer	4
	[illegible], Robert		pt 5, 18, 19	8, 10	f son	m	farmer	4
	[illegible], William J.		pt 15	9	owner	m	farmer	15
	[illegible], Johnston		pt 14	9	owner	m	farmer	15
	[illegible], Samuel		pt 10	9	owner	m	farmer	15
	[illegible], John		pt 10	9, 10	owner	m	farmer	15
	McMillan, Richard, Jr		pt 9	9	owner	m	farmer	15
	McMillan, Richard		pt 10, 11, 14	8, 9	owner	m	farmer	15
	McMillan, Edwin		pt 10, 11, 14	8, 9	f son	m	farmer	15
	McMillan, Albert		pt 11	9	owner	m	farmer	15
	McReynolds, John		pt 2, e. com.	10	owner	m	farmer	5
	McRoberts, James		pt 7	9	owner	m	farmer	15
	Nottell, James K		pt 3	9	owner	m	farmer	15
	Percival, Samuel		pt 20, 21	9	owner	m	farmer	4
	Percival, Roger		pt 20	10	owner	m	farmer	4
	Percival, M. H		20, 22	10	owner	m	farmer	4
	[illegible], Charles		pt 7	9	tenant	m	farmer	15
	[illegible]		[illegible]	[illegible]	[illegible]	[illegible]	[illegible]	[illegible]
	Parks, Charles		pt 8, 14, 15	10, 9	owner	m	farmer	15
	Pickens, John		pt 12, 21	8, 9	owner	m	farmer	4
	Robinson, Robert		pt 1 com	10, 9	owner	m	farmer	5
	Robinson, Robert J		pt 1	9, 10	f son	m	farmer	5
	Rapelje, Joseph		pt 1	9	owner	m	farmer	5
	Robinson, W. E		pt 1	9	tenant	m	farmer	5
	Reynolds, John		pt 5, 6	9	owner	m	farmer	15
	Reynolds, Joseph		pt 5, 6	9	owner	m	farmer	15
	Reynolds, Richard		pt 12	9	owner	m	farmer	15
	Reynolds, James		pt 11	9	owner	m	farmer	15
	Reynolds, Samuel		pt 11	9	f son	m	farmer	15
	Reynolds, George		pt 11	9	f son	m	farmer	15
	Reynolds, William		pt 5, 6	9	owner	m	farmer	15
	Reynolds, Robert		pt 5, 6	9	f son	m	farmer	15
	Reynolds, James		pt 5, 6	9	f son	m	farmer	15
	Russell, John		pt 19	9	owner	m	farmer	4
	Reynolds, Robert		pt 12, 13	10	tenant	m	farmer	5
	Sunderland, William H.		pt 23, 24	10	owner	m	farmer	4
	Shannon, Samuel		pt 19, 12	8, 9	tenant	m	farmer	4
	Sophy, Henry		pt 8	10	owner	m	farmer	15
	Straight, Thomas		pt 2, 3	10	owner	m	farmer	5
	Taggart, James		pt 1, e, com.	9	owner	m	farmer	5
	Taggart, John		pt 2	9	owner	m	farmer	5
	Typher, Alex		pt 8	8	tenant	m	farmer	4
	Thomas, Seymour		pt 6	9	owner	m	farmer	15

No. on Roll	NAME.	Lot.	Concession or Street.	Qualification.	Occupation.	P.O.A.
71	Merrington, Eliza A.	pt 14	1	owner		10
177	Murdock, Ellen	pt 8, 9	1	owner		10
46	Moran, Thomas M	pt 5	1	owner		10
47	Moran, William J	pt 5	1	owner		10
43	McAuley, Patrick	pt 6	1	owner		10
28	McDermott, David	pt 10	1	owner	merchant	10
102	McCarten, Daniel	pt 2	2	tenant	butcher	10
88	Ozby, Jane	pt cen. com	2	owner		10
86	Perrin, Eliza Ann	pt 14, 15	2	owner		10
127	Queen, Mrs. J	pt 1, 2	2	owner		10
100	Row, Charles C	pt 2	2	owner		10
20	Rickey, Mrs	pt 12	1	owner		10
101	Row, Annie	pt 2	2	owner		10
25	Sills, Mrs. Desdamonia	pt 11	1	owner		10
151	Wiser, J. P	pt 7, 8	1, 2	owner		10
154	Whitney, Albert	pt 7, 8	1, 2	owner		10
152	Wiser, Frank	pt 7, 8	1, 2	owner		10
153	Wiser, Isaac	pt 7, 8	1, 2	owner		10
105	Wells, Thomas R	pt 2	2	tenant		10

PART III.—Persons Entitled to Vote at Elections to the Legislative Assembly Only.

126	Leonard, Alfred	pt 2, 3	2	m f	gardener	10
~~40~~	~~Stevens, George~~	~~pt 22~~	~~1~~	~~m f~~		~~10~~
~~124~~	~~Whitney, Robert~~	~~pt 15~~	~~1~~	~~m f~~		~~10~~

[illegible]	[illegible]	pt 20, 21, 22	5	[illegible]	1 son	m f	farmer	[illegible]
[illegible]	[illegible]	pt 23	5	[illegible]	owner	m f	[illegible]	[illegible]
[illegible]	[illegible]	pt 11, 12, 23	4, 5	[illegible]	tenant	m f	[illegible]	[illegible]
[illegible]	[illegible]	pt 11, 12, 23	4, 5	[illegible]	tenant	m f	[illegible]	[illegible]
[illegible]	[illegible]	pt 24, 25	5	[illegible]	owner	m f	farmer	[illegible]
[illegible]	[illegible]	pt 24, 25	5	[illegible]	owner	m f	farmer	[illegible]
[illegible]	[illegible]	pt 25, 26	5	[illegible]	owner	m f	farmer	[illegible]
[illegible]	[illegible]	pt 25	5	[illegible]	owner	m f	farmer	[illegible]
[illegible]	[illegible]	pt 25	5	[illegible]	owner	m f	farmer	[illegible]
[illegible]	[illegible]	pt 27	5	[illegible]	owner	m f	farmer	[illegible]
[illegible]	[illegible]	pt 29	5	[illegible]	owner	m f	carpenter	[illegible]
[illegible]	[illegible]	pt 32	5	[illegible]	owner	m f	farmer	[illegible]
[illegible]	Robbins, Daniel	pt 32	5	[illegible]	owner	m f	farmer	[illegible]
[illegible]	Robbins, Robert	pt 32	5	[illegible]	1 son	m f	farmer	[illegible]
[illegible]	Russell, William	pt 33	5	[illegible]	tenant	m f	farmer	[illegible]
[illegible]	Pike, William	pt 33	6	[illegible]	owner	m f	shoemaker	[illegible]
[illegible]	Pike, William W.	pt 33	6	[illegible]	1 son	m f	farmer	[illegible]
[illegible]	Pike, Joseph	pt 30	6	[illegible]	owner	m f	farmer	[illegible]
[illegible]	Pike, James	pt 35	6	[illegible]	owner	m f	farmer	[illegible]
[illegible]	Pike, Patrick	pt 21, 22	5	[illegible]	tenant	m f	farmer	[illegible]
[illegible]	Pike, George	pt 20	5	[illegible]	tenant	m f	farmer	[illegible]
[illegible]	Pike, Charles	pt 22, 23	5	[illegible]	do	m f	farmer	[illegible]
[illegible]	Pike, John C.	pt 19, 20	5	[illegible]	tenant	m f	farmer	[illegible]
[illegible]	Roth, John	pt 33	6	[illegible]	owner	m f	carpenter	[illegible]
[illegible]	Sylver, Addison	pt 34	6	[illegible]	owner	m f	farmer	[illegible]
[illegible]	Sery, Thomas	pt 17, 18	4, 5	[illegible]	tenant	m f	farmer	[illegible]
[illegible]	Rutherford, Benjamin	pt 33	6	[illegible]	tenant	m f	farmer	[illegible]
[illegible]	Thomy, John	pt 29, 31, 32	5	[illegible]	owner	m f	farmer	[illegible]
[illegible]	Thomy, Thomas	pt 31, 32	5	[illegible]	owner	m f	farmer	[illegible]
[illegible]	Tuppin, Joseph	pt 31, 32	5	[illegible]	1 son	m f	farmer	[illegible]
[illegible]	Thomy, Johnson	pt 32	5	[illegible]	owner	m f	farmer	[illegible]
[illegible]	Thomy, James	pt 29, 30, 31	5	[illegible]	owner	m f	farmer	[illegible]
[illegible]	Thomp, George	pt 31	5	[illegible]	owner	m f	farmer	[illegible]
[illegible]	Thomp, Marshall	pt 29, 30	5	[illegible]	owner	m f	farmer	[illegible]
[illegible]	Thomp, William	pt 29, 30	5	[illegible]	1 son	m f	farmer	[illegible]
[illegible]	Thomp, Andrew	pt 29, 30	5	[illegible]	1 son	m f	farmer	[illegible]
[illegible]	Vest, James	pt 22, 23	6	[illegible]	owner	m f	farmer	[illegible]
[illegible]	Vest, John	pt 22, 23	6	[illegible]	owner	m f	farmer	[illegible]
[illegible]	Vest, Robert, sr	pt 22, 23	6	[illegible]	tenant	m f	farmer	[illegible]
[illegible]	Vest, William	pt 22, 23	6	[illegible]	owner	m f	farmer	[illegible]
[illegible]	Vest, Robert, jr	pt 22, 23	6	[illegible]	owner	m f	farmer	[illegible]
[illegible]	Wood, Thomas	pt 20, 21	6	[illegible]	owner	m f	farmer	[illegible]
[illegible]	Wood, John	pt 21	6	[illegible]	tenant	m f	farmer	[illegible]
[illegible]	Wood, William	pt 22	6	[illegible]	tenant	m f	farmer	[illegible]
[illegible]	[illegible]	pt 22	6	[illegible]	tenant	m f	farmer	[illegible]

No. on Roll	NAME.	Age.	Lot.	Occupation or Trade.	Qualification.	Occupation.	[illegible]
107	Pocock, William	[illegible]	[illegible]	[illegible]	[illegible]	[illegible]	[illegible]

O. M. F.

Oc. M. F.

Owner

Name			Lots	Occupation or Employ.	Qualification.			Occupation.	
[illegible]	j		pt 23	5	owner	m	f	farmer	3
[illegible]			pt 23, 24, 25	5	tenant	m	f	farmer	3
[illegible]	j		pt 23	5	owner	m	f	farmer	3
[illegible]			pt 23	5	owner	m	f	farmer	3
[illegible]			pt 23	5	f son	m	f	farmer	3
[illegible]			pt 23	5	f son	m	f	farmer	3
[illegible], John	j		pt 21, 22, 23	4, 5	owner	m	f	choose mn.	3
[illegible]			pt 20, 23	4, 5	tenant	m	f	farmer	3
[illegible], Alex			pt 21	6	tenant	m	f	farmer	4
[illegible] William			pt 26	6	owner	m	f	farmer	3
[illegible] Trulove			pt 26, 19	6, 4	tenant	m	f	farmer	3
118 Fullard, Nathan			pt 37	5	tenant	m	f	farmer	3
[illegible] Grier, Robert			pt 19, c. com.	5	tenant	m	f	farmer	16
[illegible] Goodison, Luke			pt 31	6	owner	m	f	farmer	4
[illegible] Goodison, Robert			pt 31	6	owner	m	f		1
[illegible] Gunsway, William			pt 26, 27	5	tenant	m	f	farmer	3
[illegible] Gyrer, William			pt 29	5	tenant	m	f	farmer	3
[illegible] Grippin, William			pt 29	5	tenant	m	f	farmer	3
[illegible] Halfpenny, Samuel	j		pt 21	6	owner	m	f	farmer	16
[illegible] Halfpenny, John			pt 21	6	owner	m	f	farmer	16
[illegible] Halfpenny, William			pt 20, 21, 22	5	tenant	m	f	farmer	3
[illegible] Hardbrook, William	j		pt 25, 26	5	owner	m	f	farmer	3
[illegible] Hare, William			pt 28	5	tenant	m	f	choose mn.	3
[illegible] Irving, Andrew	j		pt 23, 25, 26	4, 5	owner	m	f	factory	3
[illegible] Kirkby, H. [illegible]			pt 25	5	owner	m	f	farmer	3
[illegible] Kirkby, William			pt 26	5	owner	m	f	farmer	3
[illegible] Jackson, Gilbert			pt 28	5	owner	m	f	farmer	5
[illegible] Langley, Grant			pt 28	5	tenant	m	f	farmer	16
[illegible] Langley, Jacob			pt 28	5	owner	m	f	farmer	4
[illegible] Langley, Daniel			pt 28	5	f son	m	f	farmer	4
[illegible] Langley, Charles			pt 28	5	owner	m	f	farmer	4
[illegible] Langley, [illegible]	j		pt 28	5	owner	m	f	farmer	3
[illegible] Langley, Charles			pt 34	6	f son	m	f	farmer	3
[illegible] John			pt 37	5	tenant	m	f	farmer	3
[illegible] Lawver			pt 37	5	tenant	m	f	farmer	3
[illegible]			pt 20	5	owner	m	f	farmer	3
[illegible] William			pt 23	5	owner	m	f	farmer	3
[illegible] Levin			pt 23	5	owner	m	f	farmer	3
[illegible]	j		pt 37	5	owner	m	f	farmer	3
[illegible] A.			pt 19, 20, 21, 22	4, 5	tenant	m	f	M. H.	3
[illegible]			pt 24, 25	5	tenant	m	f	farmer	16
[illegible] Robert S.			pt 25	5	f son	m	f	farmer	4
[illegible]			pt 25, 26, 27	5					16

O. M. F.

Oc. M. F.

Oc. M. F.

Owner

M. F.

			pt 22, 23	2		tenant	m	farmer	2
			pt 22, 23	2		tenant	m	farmer	2
			pt 20, 21, 24, 25	1, 6	f son		m		2
			pt 20	1		owner	m		2
			pt 22, 23, 26	1		tenant	m		2
			pt 22, 23	1		owner	m	coll. I. R.	2
			pt 20	1		owner	m	merchant	2
			pt 20	1		owner	m	farmer	2
			pt 27, 28	2		owner	m	farmer	2
			pt 29	2, 3		owner	m	farmer	2
			pt 29	2, 3		owner	m	farmer	2
			pt 29, 30	2		owner	m	farmer	2
			pt 25, 24	2		owner	m	farmer	2
			pt 20, 19	2		tenant	m	farmer	2
			pt 20, 19	2	f son		m	farmer	2
			pt 20, 19	2	f son		m	farmer	2
			pt 36, 37	1		owner	m	farmer	1
			pt 20	1		owner	m		2
			pt 20, 30	1		owner	m		2
			pt 20	1		tenant	m	farmer	2
			pt 25	1		owner	m	farmer	2
			pt 20	2		tenant	m	farmer	2
			pt 25	2		owner	m	farmer	2
			pt 20, 24, 25	2, 6		owner	m	farmer	2
			pt 20, 24, 25	2, 6		owner	m	farmer	2
			pt 25, 26	2		owner	m	farmer	2
			pt 25, 26	2	f son		m	farmer	2
			pt 24, 25	1, 2, 6		owner	m	farmer	2
			pt 25, 30	2, 1	f son		m	farmer	2
			pt 22, 23	1		owner	m	farmer	2
			pt 22, 23	1		owner	m	farmer	2
			pt 30	1		owner	m	butcher	2
			pt 22, 26	1, 2		owner	m	farmer	2
			pt 22, 23	1, 2		owner	m	farmer	2
			pt 22, 23	1, 2		owner	m	farmer	2
			pt 29	1		oc	m		2
			pt 23, 29, 30	1		owner	m	farmer	2
			pt 23, 29, 30, 31	1		owner	m	merchant	2
			pt 26, 27, 28	1		owner	m	farmer	2
			pt 26	1		owner	m		2
			pt 20	1		owner	m		2

	NAME.		Lot.	Concession or Street.	Qualification.	Occupation.		
[illegible]	Ballard, John W		pt 27, 28, 37, 38	3	f son	m f	farmer	[illegible]
[illegible]	Drew, Henry		pt 28, 29	3	tenant	m f	farmer	[illegible]
114	Dalton, Geo. S		pt 37	3	owner	m f	farmer	[illegible]
[illegible]	Dawson, W. J		pt 29	4	owner	m f	tinsmith	[illegible]
[illegible]	Everts, Horace		pt 23	3	owner	m f	farmer	[illegible]
[illegible]	Earl, Hiram		pt 18, 22, 2	4, 3	owner	m f	cheese mn.	[illegible]
[illegible]	Earl, Edgar		pt 22	4	owner	m f	cheese mn.	[illegible]
[illegible]	Ferguson, Wm		pt 26, 25, 27	3, 2	owner	m f	farmer	[illegible]
[illegible]	Ferguson, David		pt 26, 25, 26	3, 2	f son	m f	farmer	[illegible]
[illegible]	[illegible]		[illegible]	[illegible]	[illegible]	[illegible]	[illegible]	[illegible]
[illegible]	Fraser, Rev. S. T		pt 32	2	income	m f	minister	[illegible]
61	Gilpin, George		pt 35	2	owner	m f	farmer	[illegible]
[illegible]	Green, Henry		pt 29	4	owner	m f	blacksmith	[illegible]
[illegible]	Green, Harry		pt 29	4	owner	m f	blacksmith	[illegible]
[illegible]	Hanna, Benj		pt 21	4	owner	m f	farmer	[illegible]
[illegible]	Hanna, John		pt 21	4	owner	m f	farmer	[illegible]
111	Haley, Samuel		pt 21	3	owner	m f	farmer	[illegible]
94	Hough, Lemuel		pt 24	3	tenant	m f	farmer	[illegible]
[illegible]	Hart, Maurice		pt 33, 34	3	tenant	m f	farmer	[illegible]
[illegible]	[illegible]		[illegible]	[illegible]	[illegible]	[illegible]	[illegible]	[illegible]
[illegible]	Hart, Lawrence		pt 33, 34	3	tenant	m f	farmer	[illegible]
[illegible]	Howes, William		pt 30	4	owner	m f	farmer	[illegible]
[illegible]	Hanna, S. J		pt 21	4	f son	m f	farmer	[illegible]
[illegible]	Hall, Thos		pt 24, 25	3, 4	tenant	m f	farmer	[illegible]
[illegible]	Irvine, W. J		pt 22, 23	4	owner	m f	farmer	[illegible]
[illegible]	Irvine, J. G		pt 22, 23	4	f son	m f	farmer	[illegible]
[illegible]	Kaye, Henry		pt 19	4	owner	m f	farmer	[illegible]
[illegible]	Kaye, John		pt 19, c. com	4, 5	owner	m f	farmer	[illegible]
[illegible]	Kaye, George		pt 20, 21	3	owner	m f	farmer	[illegible]
[illegible]	Kaye, Allan		pt 20, 21	3	owner	m f	farmer	[illegible]
[illegible]	Kaye, Wm		pt 36	3	tenant	m f	farmer	[illegible]
[illegible]	Lane, William		pt 24, 27	3	owner	m f	farmer	[illegible]
[illegible]	Lane, Elgin		pt 24, 27	3	f son	m f	farmer	[illegible]
[illegible]	Landon, George		pt 37	3	owner	m f	farmer	[illegible]
[illegible]	Landon, Alex		pt 35, 36	3	owner	m f	farmer	[illegible]
[illegible]	Landon, Brock		pt 35, 36	3	f son	m f	farmer	[illegible]
[illegible]	Landon, Paul		pt 35, 36	3	f son	m f	farmer	[illegible]
[illegible]	[illegible]		pt 34	3	owner	m f	[illegible]	[illegible]

No. on Roll	NAME.		Lot.	Concession or Street.	Qualification.		Occupation.	P.O.A.
174	McCarthy, David	j	pt 8, 9	1	owner	m f	brewer	10
175	McCarthy, John		pt 8, 9	1	owner	m f	brewer	10
176	McCarthy, Charles A.		pt 8, 9	1	owner	m f	brewer	10
161	McCarten, Hugh		pt 7	2	tenant	m f	labourer	10
1[illegible]	McCartney, James		pt 7	1	tenant	m f	labourer	10
80	Osby, W. H.		pt gen. com.	2	oc	m f	farmer	10
81	Palmer, Richard		pt 12	1	tenant	m f	farmer	10
92	Perrin, Delbert	j	pt 17	2	owner	m f	farmer	10
18	Patterson, James	j	pt 13	1	owner	m f	farmer	10
19	Patterson, Joseph		pt 13	1	f son	m f	farmer	10
3	Pace, John W.		pt 7	2	owner	m f	clerk	10
105	Parry, Robert		pt 5, 6	2, 3	owner	m f	farmer	10
42	Patterson, James		pt 6	1	tenant	m f	farmer	10
128	Queen, Francis		pt 1, 2, 3	2	f son	m f	farmer	10
116	Quartus, George		pt 9, 10	2	tenant	m f	farmer	10
123	Row, James	j	pt 8	2	owner	m f	farmer	10
124	Row, Edgar	j	pt 8	2	owner	m f	carpenter	10
[illegible]	Row, Charles H.		pt 10	2	owner	m f	bailiff	10
[illegible]	Robinson, Alexander	j	pt 6, 7, 9, 10	2	owner	m f	farmer	10
[illegible]	Russell, Edward		pt 9	1	owner	m f	farmer	10
158	Ryan, Samuel, sr.		pt 6, 7	2	tenant	m f	farmer	10
172	Read, James		pt 13	1	oc	m f	labourer	10
150	Scott, Joseph W.	j	pt 15	2	owner	m f	farmer	10
147	Scott, George	j	pt 15	2	owner	m f	farmer	10
148	Scott, William		pt 15	2	owner	m f	farmer	10
149	Scott, Eben		pt 15	2	f son	m f	farmer	10
134	Smith, James	j	pt 3, 4	2	owner	m f	farmer	10
133	Smith, Robert	j	pt 4	2	owner	m f	farmer	10
129	Smith, John, sr.		pt 5, 6	2	owner	m f	farmer	10
132	Smith, John, jr.		pt 5, 6	2	owner	m f	farmer	10
126	Scarlett, Henry		pt 6	2	tenant	m f	farmer	10
97	Simpson, James		pt 11	2	owner	m f	farmer	10
8	Sterritt, David		pt 17	2	owner	m f	farmer	10
9	Sterritt, James		pt 17	2	f son	m f	farmer	10
10	Scott, John	j	pt 15	1	owner	m f	farmer	10
[illegible]	[illegible]		pt 11	1	tenant	m f	mason	10
188	Skinner, William E.		pt 15	1	owner	m f	farmer	10
60	Sterritt, John	j	pt 13, 14	1	owner	m f	farmer	10
61	Sterritt, David H.		pt 13, 14	1	tenant	m f	farmer	10
66	Smedes, Alexander		pt 14	1	owner	m f	farmer	10
77	Smedes, Sands S.	j	pt 15, 16	1	owner	m f	farmer	10
99	Simpson, Robert		pt 11	2	f son	m f	farmer	9
76	Smedes, Jn. Halls	j	pt 15, 16	1	owner	m f	farmer	10
78	Shewell, Edward, T.	j	pt 17	1	owner	m f	farmer	10

Occupation.	P.O.A.	NAME.		Lot.	Concession or Street.	Qualification.	Occupation.	
Farmer....	8	[illegible]		pt 4, 5.....	5	owner m f	farmer....	10
Farmer....	11	[illegible]		pt 5	5	owner m f	farmer....	10
		[illegible], William.....		pt 7.....	5	owner m f	farmer....	10
		[illegible], James.....		pt 14.....	5	tenant m f	farmer....	16
Farmer....	6							
Farmer....	8							
Farmer....	7							
Mariner...	7	[illegible], Robert.....		pt 13, 14....	5	owner m f	farmer....	8
Farmer....	11	Lawrence, Albert.....		pt 6.....	6	owner m f	farmer....	6
Farmer....	11	Leslie, David W.....		pt 6.....	5	owner m f	farmer....	10
Farmer....	11							
Farmer....	11							
Farmer....	11							
Farmer....	11	[illegible], John.....		pt 3.....	5	owner m f	farmer....	8
		[illegible], Charles.....		pt 10.....	5	owner m f	farmer....	6
		[illegible], Patrick.....		pt 4.....	6	tenant m f	farmer....	6
		[illegible], John.....		pt 3, 1.....	5, 6	tenant m f	farmer....	6
		[illegible], Edward.....		pt 10.....	5	owner m f	mariner...	10
Farmer....	8	[illegible], John.....		pt 15.....	5, 6	owner m f	farmer....	8
Farmer....	8	[illegible], Thomas.....		pt 1, c. com.	6	owner m f	farmer....	6
Farmer....	11	[illegible], Martin.....		pt 15, 16....	5, 6	f son m f	farmer....	8
Farmer....	11	[illegible], Bd.....		pt 15, 16....	5, 6	f son m f	farmer....	8
Farmer....	11	[illegible], James.....		pt c. com....	5	owner m f	farmer....	16
Farmer....	8	[illegible], John.....		pt 15, 16, 17.	6	owner m f	mariner...	7
Farmer....	8	McCann, Martin.....		pt 9, 11	5, 6	owner m f	farmer....	11
Farmer....	8	McCann, Charles.....		pt 9, 11	5, 6	owner m f	farmer....	11
		[illegible]		[illegible]	[illegible]	[illegible]	[illegible]	[illegible]
Farmer....	6							
		O'Reilly, Terrence.....		pt 17, 18....	5, 6	owner m f	farmer....	16
		O'Reilly, Edward.....		pt 17, 18....	5, 6	owner m f	farmer....	16
		O'Neal, James.....		pt 16, 17....	6	owner m f	farmer....	7
Farmer....	11	O'Hagan, John.....		pt 1, 2	5	owner m f	farmer....	11
		O'Hagan, Frank.....		pt 1, 2	5	f son m f	farmer....	11
Farmer....	7							
Farmer....	10							
		Perrin, Elias.....		pt 11, c. p...	5, 6, 7....	owner m f	farmer....	8
		Perrin, David.....		pt 11, 12....	5	f son m f	farmer....	8
		Perrin, Henry.....		pt 9.....	5	co m f	farmer....	8
Farmer....	6	Perrin, Alfred.....		pt 16.....	6	owner m f	farmer....	16
Farmer....	6	Perrin, Myer.....		pt 17, 18 ...	5, 6	tenant m f	farmer....	16
		Perrin, Orvin M.....		pt 17.....	5	owner m f	farmer....	8
		Perrin, Godfrey B.....		pt 16, 17....	5	owner m f	farmer....	8
Farmer....	8	Perrin, Charles F.....		pt 14.....	5	tenant m f	black smith	8
Farmer....	6	Perrin, Robert.....		pt 15.....	5	owner m f	farmer....	8
Farmer....	6	Perrin, Amos.....		pt 13, 15, 26.	5, 6, 7....	owner m f	farmer....	8
Farmer....	6	Perrin, John R.....		pt 13, 15, 26.	5, 6, 7....	f son m f	farmer....	8
		Perrin, Francis.....		pt 13, 15, 26.	5, 6, 7....	f son m f	farmer....	8
Farmer....	11							
Farmer....	11							
Farmer....	6							
		Reynolds, Charles.....		pt 7, 11.....	5, 6	owner m f	farmer....	10
		Reynolds, George.....		pt 8.....	5	tenant m f	farmer....	11
		Robinson, James.....		pt 4, 5.....	6	owner m f	farmer....	6
Farmer....	6							
		[illegible]		pt 4, 5, 6 ...	6	owner m f	farmer....	6
Farmer....	6	[illegible]		pt 5.....	6	owner m f	blacksmith	6
Farmer....	6	[illegible]		pt 5, 6.....	6	owner m f	farmer....	6
Farmer....	6	[illegible]		pt 13, 14....	5	owner m f	farmer....	8

ARCHIVES TORONTO

VOTERS' LIST, 1898.

MUNICIPALITY OF

THE TOWNSHIP OF AUGUSTA

SCHEDULE OF POST OFFICES:

1 Brockville, 2 Maitland, 3 Algonquin, 4 North Augusta, 5 Bishop's Mills, 6 Rockport, 7 Centre Augusta, 8 Charleville, 9 Maynard, 10 Frankville, 11 Domville, 12 Ogdensburg, 13 Cornwall, 14 Smith's Falls, 15 Carrollton, 16 Glenmore, 17 Thousand Islands, 18 Toronto, 19 Watertown, 20 Spencerville, 24 Kingston, 25 Morristown, 26 Kemptville, 27 Athens, 28 Belleville, 29 Watertown, 31 Merrickville.

POLLING SUB-DIVISION No. 1.—Comprising all those portions of the 1st and 2nd concessions, lying between the eastern limit of said Township, and eastern side line of Lot No. 19, in each of said concessions.

PART I.—Persons Entitled to Vote at Both Municipal Elections and Elections to the Legislative Assembly.

No. on Roll	NAME.	Junior	Lot.	Concession or Street.	Qualification.	Occupation.	P.O.
94	Atkinson, Robert	j	pt 14	2	owner m f	farmer	9
145	Barton, Amos		pt 13, 14	2	owner m f	farmer	10
146	Barton Joseph		pt 13, 14	2	f son m f	farmer	10
142	Boyham, James		pt 3	2	tenant m f	farmer	10
118	Bradford, Lincoln		pt 9	2	tenant m f	farmer	10
112	Brown, Robert E		pt 11, 12	2	owner m f	farmer	10
1	Black, Alexander, sr	j	pt 8	2	owner m f	farmer	9
2	Black, Alexander, jr		pt 8	2	f son m f	farmer	9
93	Ball, George M	j	pt 16	2	owner m f	farmer	9
7	Barton, Freeman	j	pt 16	2	owner m f	farmer	10
12	Barton, Philander	j	pt 14	2	owner m f	farmer	10
17	Bradley, James E		pt 12	1	f son m f	farmer	10
24	Bradford, Devensie		pt 12	1	tenant m f	farmer	10
48	Berry, David		pt 5	1	tenant m f	farmer	10
45	Boyle, George	j	pt 6	1	owner m f	farmer	10
89	Beaven, C. W	j	pt 11, 12, 13	1	tenant m f	farmer	10
85	Bowyer, George	j	pt cen. com	1	owner m f	farmer	10
156	Bradford, George		pt 7	2	tenant m f	farmer	10
160	Black, John		pt 7	1	tenant m f	farmer	10
114	Corrigan, Archibald		pt 10, 11	2	f son m f	farmer	10
98	Conklin, George W	j	pt 10, 12, 13	3, 2	owner m f	farmer	9
119	Cooper, John		pt 11	1	owner m f	farmer	10
88	Conklin, Stephen	j	pt 15	1	owner m f	farmer	10
116	Cullen, Patrick		pt 8, 9	1	tenant m f	farmer	10
141	Davison, John	j	pt 2, 3	2	owner m f	farmer	10
6	Dalglish, Thomas	j	pt 13, 18	2	owner m f	farmer	10
[illegible]	Dempsey, Alex	j	pt 12	1	owner m f	farmer	10
	Dempsey, Edw		pt 12	1	f son m f	farmer	10
	Dempsey, Wm		pt 12	1	f son m f	farmer	10

T. M. F.

T. M. F.

F. S. M. F.

12 owner

	James	pt 26, 31	7		owner	m f	farmer	4
	Michael	pt 26, 35	7		f son	m f	farmer	4
	John	pt 34	8		owner	m f	merchant	4
	G. W.	pt 34	8		owner	m f	merchant	4
	W. S	pt 34	8		tenant	m f	agent	4
	Ambrose	pt 32, 34	8		owner	m f		4
	D. W.	pt 32, 34	8		owner	m f	mill owner	4
	Rabeth	pt 30	8		owner	m f	farmer	4
	Fred	pt 30	8		owner	m f	farmer	4
	N.	pt 34	8		owner	m f	undertaker	4
	J. B.	pt 34	8		owner	m f	undertaker	4
	Ryan	pt 29	8		owner	m f	farmer	4
	George	pt 26	8		owner	m f	machinist	17
		pt 26, 37	8, 9		owner	m f	farmer	4
		pt 27, 28	7		owner	m f	farmer	4
		pt 30, 31	8		owner	m f	farmer	4
		pt 28	8		owner	m f	[illegible]	4
	Dinsby, Hugh, Rev	pt 34	8		co	m f	minister	4
	Dunn, A. J	pt 32, 33	8, 9		owner	m f	M. D.	4
	Tidwell, James	pt 34	8		tenant	m f		4
	Ryan, Thomas	pt 34	8		owner	m f	miller	4
	Hilton, Joseph, Rev	pt 26, 34	8		co	m f	minister	4
	Ryan, Edward	pt 34	8		owner	m f		4
	Fuqua, James	pt 22, 34	8		owner	m f	farmer	4
	Fullmer, Elbert	pt 22, 26, 36	7, 8		owner	m f	farmer	4
	Bellman, W. S	pt 22, 26, 36	7, 8		f son	m f	farmer	4
	Yourself, Chas	pt 33	8		owner	m f	miller	4
	Fraze, Oliver	pt 27	8		owner	m f	farmer	4
	Boston, Edgar	pt 27	8		owner	m f	farmer	4
	Yourself, Joseph	pt 33	8		tenant	m f	farmer	4
	Gallentin, Charles	pt 34	8		tenant	m f	blacksmith	4
	Green, E. T.	pt 26, 34	8		owner	m f		4
	Gallinger, M. L.	pt 26, 34	8		owner	m f		4
	[illegible]	pt 26	8		owner	m f	[illegible]	4
	[illegible] Jesse O.	pt 25, 26, 36	8, 9		owner	m f	[illegible]	4
	[illegible] Robert K.	pt 25, 26, 36	8, 9		co	m f	[illegible]	4
	[illegible] William	pt 25, 26, 37	8, 9		f son	m f	farmer	4
	[illegible] Howard J	pt 25, 26, 37	8, 9		co	m f	farmer	4
	[illegible]	pt 34	8		owner	m f	[illegible]	4
	[illegible]	pt 27	8		[illegible]	[illegible]	[illegible]	4
	[illegible]	pt 28	8		f son	[illegible]	[illegible]	4
	[illegible]	pt 28	8		[illegible]	[illegible]	[illegible]	4
	[illegible]	pt 34	8		[illegible]	[illegible]	[illegible]	4

	NAME.		Lot.	Concession or Range.	Occupation.			Occupation.	
4	Ralph, George		pt 32, 34	8, 9	tenant	m	f	s. teacher	4
5	Ralph, George	j	pt 31	9	owner	m	f	farmer	4
11	King, Edward	j	pt 31, 32	10	owner	m	f	farmer	4
41	Kyle, Robert		35	9	owner	m	f	farmer	4
42	King, Joseph	j	pt 36, 39	9, 10	owner	m	f	farmer	4
53	Lowery, Jas		pt 32, 33	9	owner	m	f	farmer	4
54	Lowery, Edward		pt 32, 33	9	f son	m	f	farmer	4
30	Slater, William	j	pt 34	9	tenant	m	f	farmer	4
46	Miller, Thomas		pt 38	9	owner	m	f		4
47	Miller, Thomas	j	pt 36, 39	8, 9	owner	m	f	farmer	4
48	McCully, Archie		pt 33	9	owner	m	f		4
49	McDonald, R. H		pt 38	9	tenant	m	f	farmer	4
21	Quinn, Silas		pt 35, 36	9, 10	co	m	f	farmer	4
50	Ralph, Richard	j	pt 27, 28	9	owner	m	f	farmer	4
51	Ralph, Charles	j	pt 27, 28	9	owner	m	f	farmer	4
40	Ralph, John		pt 25, 26	9	owner	m	f	farmer	4
43	Ralph, Thomas		pt 25, 26	9	f son	m	f	farmer	4
24	Bayeroft, John		pt 37	9	tenant	m	f	farmer	4
25	Bayeroft, Elmer		pt 37	9	f son	m	f	farmer	4
1	Ralph, John S		pt 33, 34	8, 9	owner	m	f	merchant	4
2	Ralph, W. S	j	pt 33, 34	8, 9	owner	m	f	merchant	4
3	Ralph, John	j	pt 33, 34	8, 9	tenant	m	f	merchant	4
5	Stacey, Joseph	j	pt 26, 28, o.p.	10, 11	owner	m	f	farmer	4
7	Stacey, Joseph, jr		pt 26, 28, o.p.	10, 11	f son	m	f	farmer	4
9	Stacey, John		pt 28, 29, 30.	10	owner	m	f	farmer	4
10	Stacey, William G		pt 28, 29, 30.	10	f son	m	f	farmer	4
12	Sunderland, Thomas	j	pt 5, 6, 32	11, 10	owner	m	f	farmer	4
13	Sunderland, Thos B	j	pt 35, 36	10	owner	m	f	farmer	4
15	Sunderland, Benj		pt 34	10	owner	m	f	farmer	4
16	Sunderland, W. A		pt 34	10	owner	m	f	farmer	4
14	Sunderland, Benj	j	pt 35	10	owner	m	f	farmer	4
28	Warren, W. B	j	pt 34, 35, 36	9, 10	owner	m	f	farmer	4

No. on Map	NAME.	Lot.	Concession or Street.	Occupation.	Occupation.	Occupation.	
122	Stone, Peter	pt 22, 30	3	owner	m f	farmer	2
77	Seeley, Lundy	pt 31, 37	3	tenant	m f	farmer	3
80	Seeley, George	pt 27, 31	2	f son	m f	farmer	3
79	Seeley, Philip	pt 27, 30, 31	2, 3	co	m f	farmer	3
53	Simpson, James	pt 32	3	owner	m f	farmer	1
50	Simpson, Elmer	pt 32	3	f son	m f	farmer	1
102	Shepherd, A. W	pt 22, 24, 25	2, 3	owner	m f	farmer	3
14	Shepherd, George	pt 24	4	owner	m f	farmer	3
11	Sargent, Samuel	pt 27, w.com	4	owner	m f	farmer	3
12	Sargent, George	pt 27, w.com	4	co	m f	farmer	3
122	Stewart, Thos. E	pt 35	3	owner	m f	farmer	1
123	Stewart, David	pt 35	3	co.	m f	farmer	1
90	Towsley, John	pt 33	3	owner	m f	farmer	1
91	Towsley, Henry	pt 33	3	owner	m f	farmer	1
92	Towsley, Henry, jr	pt 33	3	f son	m f	farmer	1
93	Towsley, Charles	pt 33	3	f son	m f	farmer	1
29	Tanny, Albert	pt 33, 34	4	tenant	m f	farmer	3
30	Thompson, James	pt 28, 29	4	tenant	m f	farmer	3
174	Wood, Thomas	pt 24	4	tenant	m f	farmer	3
175	Wood, William	pt 24	4	tenant	m f	farmer	3
164	White, Thomas	pt 23, 24, 26	4	owner	m f	farmer	3
165	White, Albert	pt 23, 24, 26	4	owner	m f	farmer	3
166	White, William	pt 23, 24, 26	4	owner	m f	farmer	3
149	Wood, George	pt 20, 34	4, 5	owner	m f	farmer	10
150	Wood, Freeman	pt 20, 34	4, 5	owner	m f	farmer	10
151	Wood, Alfred	pt 20, 34	4, 5	owner	m f	farmer	10
126	Whitney, Charles N	pt 19	3	owner	m f	farmer	3
45	Walker, Hugh	pt 29	4	owner	m f	farmer	1
95	Warner, John	pt 33	3	owner	m f	farmer	1
96	Warner, Fred	pt 34	4	owner	m f	farmer	1
12	Wright, John O	pt 36, 37	4	owner	m f	farmer	1
13	Wright, O	pt 36, 37	4	f son	m f	farmer	1
32	Wright, Ashel	pt 28, 29	4	owner	m f	farmer	3
33	Wright, Joseph	pt 28, 29	4	f son	m f	farmer	3
73	Young, Caleb	pt 19	3	owner	m f	farmer	19

PART II.—Farms Situated in Isle of Municipal Business Only.

[illegible]	Anderson, John	pt 34	4	owner			[illegible]
[illegible]	Gibson, Sarah J	pt 28, 29	3	owner			[illegible]
[illegible]	[illegible], Andrew W	pt 33	3	owner			[illegible]

VOTERS' LIST, 1895.

MUNICIPALITY OF

THE TOWNSHIP OF AUGUSTA

SCHEDULE OF POST OFFICES:

1 Brockville. 2 Rockport. 3 Mallorytown. 4 North Augusta. 5 Maitland's Mills. 6 Rockspring. 7 Outlet Augusta. 8 Charleville. 9 Maynard. 10 Frankville. 11 Demorville. 12 Ogdensburg. 13 Cornwall. 14 Smith's Falls. 15 Gananoque. 16 Glenmore. 17 Thousand Islands. 18 Toronto. 19 Watertown. 20 Spencerville. 21 Elgin. 22 Morristown. 23 Kemptville. 24 Allan. 25 Lillie. 26 Wilstown. 27 Maitlandville.

POLLING SUB-DIVISION No. 2.—Comprising all those portions of the 3rd and 4th concessions, lying between the eastern limit of said township, and eastern side line of Lot No. 19, in each of said concessions.

PART I.—Persons Entitled to Vote at both Municipal Elections and Elections to the Legislative Assembly.

No. on Roll	NAME.	Junior	Lot.	Concession or Street.	Qualification.	Occupation.	P.O.
56	Alder, Robert	j	pt 12, 13	3	owner m f	farmer	10
113	Alkerton, William		pt 4	4	tenant m f	farmer	11
146	Alkerton, John	j	pt 1	4	owner m f	farmer	10
112	Alkerton, Benj		pt 4	4	tenant m f	farmer	11
182	Alberry, Elias		pt 12	4	tenant m f	farmer	8
79	Bass, Ann		pt 15, 16, 17, 18	3	owner m f	farmer	10
67	Birks, Richard		pt 15, 16	4	owner m f	farmer	8
68	Birks, Berton		pt 15, 16	4	f son m f	farmer	8
69	Birks, Howard		pt 15, 16	4	f son m f	farmer	8
134	Bass, John W		pt 10, 11	4, 5	owner m f	farmer	8
82	Baker, Levi		pt [illegible]	4	owner m f	farmer	11
30	Bass, Henry		pt 3	4	owner m f	carpenter	11
111	Bower, Samuel		pt 4, 5	4	owner m f	farmer	11
105	Bewford, James		pt 4	4	owner m f	merchant	11
26	Bradley, John A		pt 2	3	co. m f	[illegible]	[illegible]
[illegible]	[illegible]		[illegible]	[illegible]	[illegible]	[illegible]	[illegible]
140	Bradley, Ray		pt 2	4	owner m f	[illegible]	11
141	Bradley, James		pt 2	4	owner m f	farmer	11
[illegible]	[illegible]		[illegible]	[illegible]	[illegible]	[illegible]	11
[illegible]	[illegible]		[illegible]	[illegible]	[illegible]	[illegible]	[illegible]
144	[illegible]		[illegible]	[illegible]	[illegible]	[illegible]	[illegible]
90	Boyd, James		pt 3	3	tenant m f	blacksmith	11
13	Barton, John		pt 12	3	tenant m f	farmer	9
5	Bass, Ann F	j	pt 17, 18	3	owner m f	farmer	10
138	Carson, George J	j	pt 12, 13	4, 5	owner m f	farmer	8
136	Carson, George W		pt 12, 13	4, 5	f son m f	farmer	8
[illegible]	Carson, Allan R		pt 12, 13	4, 5	f son m f	farmer	8
[illegible]	[illegible]		pt 7, 8, 9	4	owner m f	[illegible]	11
[illegible]	[illegible]		pt 12, 9	4	owner m f	[illegible]	10
[illegible]	[illegible]		pt [illegible]	4	[illegible]	[illegible]	10

POLLING SUB-DIVISION No. 1.

No. on Roll	NAME.		Lot.	Concession or Street.	Qualification.	Occupation.	Q. A.
21	Torrence, Kennedy	j	pt 14, 15	1	tenant sh f	farmer	10
68	Torrence, David		pt 14	1	owner m f	farmer	10
166	Torrence, William		pt 7	1	tenant m f	labourer	10
162	Tuhan, Michael		pt 8, 9	1	tenant m f	labourer	10
120	White, William	j	pt 6	2	owner m f	farmer	10
90	Whitney, Augustus		pt 18	2	owner m f	farmer	10
120	Ward, William		pt 11	1	tenant m f	farmer	10
168	Ward, Neufeld		pt 8	1	tenant m f	mason	10
54	Willard, George		pt 13	1	owner m f	farmer	10
[illegible]	[illegible]		[illegible]	[illegible]	[illegible]	[illegible]	[illegible]
33	Youill, Archibald		pt 10	1	owner m f	farmer	10
63	Young, Abraham		pt 14	1	owner m f	farmer	10
62	Young, Andrew		pt 18	1	tenant m f	farmer	10

PART II.—Persons Entitled to Vote at Municipal Elections Only.

142	Anderson, Sarah	pt 3	2	owner		10
16	Bradley, Sarah A.	pt 12	1	owner		10
110	Buckley, James	pt 8, 9, o. p.	2	owner		10
115	Bovaird, W. J.	pt 9, 10	2	owner	ho. keeper	10
57	Blakey, Mary Ann	pt 13, 14, 15	1	owner		10
58	Blakey, Margaret	pt 13, 14, 15	1	owner		10
107	Cowan, Charles	pt 3, 4	2, 3	owner		10
113	Corrigan, Emily	pt 10, 11	2	owner		10
64	Daniels, Harry	pt 12	1	owner		10
5	Dalgliesh, Mrs.	pt 13, 18	2	owner		10
137	Flyn, Michael	pt 6	2	owner		10
178	Gleasy, Sarah	pt 8, 9	1	owner		10
111	Hickey, Mrs	pt 12, 13	2	tenant		10
129	Kelly, Margaret	pt 3	2	owner		10
51	Mullen, Jane	pt 12	1	tenant		10
55	Murray, Mrs	pt 12	1	owner		10
56	Mullen, Mrs. Mary	pt 12	1	owner		10

			Lot						P. O.
[illegible]	McKeown, Thomas	j	pt 12, 16	7	owner	m	f	farmer	7
[illegible]	McKeown, Solomon		pt 14	7	owner	m	f	farmer	7
[illegible]	McKeown, Guy L.		pt 14	7	tenant	m	f	farmer	7
[illegible]	McKeown, Robert		pt 13	6, 7	owner	m	f	farmer	6
[illegible]	McKeown, James		pt 13	7	owner	m	f	farmer	6
70	McKeown, Joseph		pt 11, 12	7	owner	m	f	farmer	6
71	McKeown, Wesley		pt 11, 12	7	f son	m	f	farmer	6
74	McKeown, Fred	j	pt 9, 10	7	owner	m	f	farmer	6
79	McCarty, George		pt 6	7	tenant	m	f	farmer	6
98	McKinley, Andrew		pt 5	7	owner	m	f	farmer	6
101	McKeown, Justus H.	j	pt 2	7	owner	m	f	farmer	6
98	McKinley, William		pt 4	7	tenant	m	f	farmer	6
108	Newman, Joseph		pt e. com	7	owner	m	f	farmer	6
109	Newman, John		pt e. com	7	f son	m	f	farmer	6
110	Newman, Charles		pt e. com	7	f son	m	f	farmer	6
42	Newman, J. W.		pt 5, 8	7, 6	owner	m	f	cheesemak'r	6
21	O'Keefe, W. J.		pt 22	7	f son	m	f	farmer	17
22	O'Neil, John	j	pt 22, 23	7	owner	m	f	farmer	17
46	Reynolds, William		pt 14	7	owner	m	f	farmer	15
45	Reide, James	j	pt 15	7	owner	m	f	farmer	15
116	Robinson, Thomas	j	pt 5, 7	7, 6	owner	m	f	farmer	6
117	Robinson, James H.		pt 5, 7	7, 6	f son	m	f	farmer	6
11	Townsend, John		pt 14	6	owner	m	f	farmer	4
36	Thorpe, Henry		pt 19, 20, 21	7, 6	owner	m	f	farmer	17
37	Thorpe, Arthur		pt 19, 20, 21	7, 6	f son	m	f	farmer	17
35	Thorpe, James	j	pt 17, 20	7	owner	m	f	farmer	17
47	Thorpe, Thomas	j	pt 18, 19	7	owner	m	f	farmer	17
19	Walker, William	j	pt 9	6	owner	m	f	farmer	15
[illegible]	Whitley, Thomas		pt 10	6	owner	m	f	farmer	4
87	Whitley, Joseph	j	pt 7	7	owner	m	f	farmer	6
89	Whitley, Thomas		pt 7	7	owner	m	f	farmer	6
100	White, David	j	pt 2	7	owner	m	f	farmer	6

		Con. 6	T. M. F.	
	Part 2.			
Bovaird, Edward	pt. 8	Con. 7	Owner	
	Part 3.			
Albery, David	pt. 22	Con. 8	M. F.	

Part I.—Persons [illegible]

No. on Roll	NAME.	Junior.	Lot.	Concession or Street.	Qualification.	Occupation.	P.O.A.
67	Albery, Enoch W		pt 15, 17	8, 7	owner m f	farmer	17
68	Albery, George		pt 15, 17	8, 7	owner m f	farmer	17
69	Albery, Geo. A		pt 16	7	tenant m f	farmer	7
59	Bovaird, Alex., jr	j	pt 8	7	owner m f	farmer	6
1	Byrne, George		pt 23, 15	8, 9	owner m f	farmer	4
2	Byrne, Edward	j	pt 21	8	owner m f	farmer	4
61	Black, Cornelius	j	pt 15, 16, 17	7, 8	owner m f	farmer	17
62	Black, Alex.		pt 15, 16, 17	7, 8	f son m f	farmer	17
63	Black, Patrick		pt 15, 16, 17	7, 8	f son m f	farmer	17
65	Brown, Josiah	j	pt 10, 11	6, 7	owner m f	farmer	6
76	Bateson, Thomas		pt 9	7	owner m f	farmer	6
77	Bovaird, Alex		pt 8	7	co m f	farmer	6
78	Bovaird, Frederick	j	pt 8	7	owner m f	farmer	6
80	Bovaird, Joseph	j	pt 8	7	owner m f	farmer	6
83	Barton, Delbert A	j	pt 7, 9	7	owner m f	farmer	6
92	Bovaird, William		pt 6	7, 8	owner m f	farmer	6
93	Barton, George	j	pt 3, 6	7	owner m f	farmer	6
94	Black, Joseph		pt 15, 16, 17	7, 8	f son m f	farmer	17
29	Cullen, Matthew	j	pt 21, 23	7	owner m f	mariner	17
30	Connors, James		pt 15, 16, 18	7	owner m f	farmer	17
59	Connors, Charles		pt 15, 16, 18	7	f son m f	farmer	17
60	Cummings, Elias B	j	pt 17	7	owner m f	farmer	7
96	Connell, Richard	j	pt 7	7	owner m f	farmer	6
114	Codden, Patrick	j	pt 2, 3	8	owner m f	farmer	6
115	Codden, William	j	pt 2, 3	8	owner m f	farmer	6
112	Codden, Christopher	j	pt 2, 3, 4	8	owner m f	farmer	6
113	Codden, William	j	pt 2, 3, 4	8	owner m f	farmer	6
4	Albery, Edward		pt 19, 20	8	owner m f	farmer	17
5	Albery, Thomas		pt 20	7, 8	owner m f	farmer	17

			Lot	Occupied or Rental	Qualification	Occupation	
	[illegible]		pt 8, 15	9	owner m f	farmer	15
	[illegible]		[illegible]	[illegible]	[illegible]	[illegible]	[illegible]
	[illegible]		[illegible]	[illegible]	[illegible]	[illegible]	[illegible]
	[illegible]		pt 8, 14, 15	10, 9	owner m f	farmer	15
	[illegible]		pt 8, 14, 15	10, 9	f son m f	farmer	15
91	Gaston, Joseph		pt 15	10	owner m f	farmer	5
92	Gaston, Robert H		pt 9	10	owner m f	farmer	15
93	Gaston, Nathaniel		pt 9, 10	9, 10	owner m f	farmer	15
94	Gaston, Joseph S		pt 9, 10	9, 10	f son m f	farmer	15
125	Gohin, Peter		pt 17	9	owner m f	farmer	4
126	Gohin, Patrick		pt 17	9	owner m f	farmer	4
92	Hutton, Thomas		pt 8	8	owner m f	farmer	15
93	Hutton, William S		pt 8, 9	9	owner m f	farmer	15
91	Jones, Thomas		pt 18	10	owner m f	farmer	5
92	Jones, Samuel		pt 21	10	owner m f	farmer	5
111	Jones, William		pt 19	10	owner m f	farmer	5
95	Johnston, Robert		pt 20	10	owner m f	farmer	5
109	Jones, Wesley		pt 17	10	owner m f	farmer	5
110	Jones, Howard		pt 17	10	owner m f	farmer	5
112	Jones, Silas		pt 19	10	tenant m f	merchant	5
108	Jones, Robert		pt 16, 17	9	owner m f	farmer	15
96	Kinch, George		pt 10	9	owner m f	farmer	15
5	Kyle, William J		pt 23	10	owner m f	farmer	4
15	Kyle, John		pt 18, 19	9	owner m f	farmer	4
[illegible]	[illegible]		[illegible]	[illegible]	[illegible]	[illegible]	[illegible]
17	Kyle, T. J		pt 18, 19	9	f son m f	farmer	4
41	King, James		pt 12, 13	10	tenant m f	farmer	5
127	Langley, Joseph		pt 22	9	tenant m f	farmer	4
128	Langley, John		pt 22	9	f son m f	farmer	4
129	Langley, William		pt 22	9	f son m f	farmer	4
49	Lambertville, Paul		6	10	owner m f	farmer	15
[illegible]	[illegible]		[illegible]	[illegible]	[illegible]	[illegible]	[illegible]
5	Murray, William		pt 23	9	tenant m f	farmer	4
6	Murray, Matthew		pt 23	9	f son m f	farmer	4
113	Marsh, Thomas		pt 12, 16, 19.	8, 9	owner m f	cheese ma.	4
114	Marsh, Francis		pt 12, 16, 19.	8, 9	tenant m f	cheese ma.	4
64	Morris, John		pt 2	9	oc m f	farmer	5
65	Morrison, Albert		pt 2	10	owner m f	farmer	15
67	Morris, Edward		pt 3	9, 10	owner m f	farmer	15
68	Morris, Thomas S		pt 3	9, 10	f son m f	farmer	15
93	Mathews, Robert		pt 19, c. com	10	owner m f	farmer	4
94	Mathews, Alex		pt 16, 17	10	owner m f	farmer	5
95	Mathews, James		pt 16, 17	10	f son m f	farmer	5
[illegible]	[illegible]		pt 16, 17	10	f son m f	farmer	5
[illegible]	[illegible] George		pt 7	9	owner m f	farmer	15

COUN

COUN

VOTERS

THE TOWNSHIP OF AUGUSTA

SCHEDULE OF POST OFFICES:

[illegible]	6 Rockwood,	11 Danville,	16 Gilmours,	21 Roseneath,	27 Athens,	
[illegible]	7 Centre Augusta,	12 Colborne,	17 Thompsonville,	22 Hagaman,	28 Belleville,	
[illegible]	8 Charlotteville,	13 Consecon,	18 Toronto,	23 Montalbany,	29 Watertown,	
[illegible]	9 Stirling,	14 Smith's Falls,		24 Kemptville,	30 Merrickville,	
[illegible]	10 Frankford,	15 Gordon,				

POLLING SUB-DIVISION No. 4.—Comprising all the portions of the 7th and 8th concessions, lying between the eastern limit of said township and eastern side line of Lot No. 15, in each of said concessions.

TEST 1.—Persons fulfilled to vote at this Municipal Election and Entitled to the Legislative franchise.

No. on Roll	NAME	Surname	Lot	Concession or Street	Qualification	Occupation
42	Albery, Sarah W		pt 15, 17	8, 7	owner m f	farmer
43	Albery, George		pt 15, 17	8, 7	owner m f	farmer
20	Albery, Geo. A		pt 16	7	tenant m f	farmer
26	Bovaird, Alex., jr		pt 8	7	owner m f	farmer
1	Byrne, George		pt 22, 15	8, 9	owner m f	farmer
2	Byrne, Edward		pt 21	8	owner m f	farmer
42	Black, Cornelius		pt 15, 16, 17	7, 8	owner m f	farmer
43	Black, Alex.		pt 15, 16, 17	7, 8	f son m f	mariner
44	Black, Patrick		pt 15, 16, 17	7, 8	f son m f	farmer
45	Brown, Josiah		pt 10, 11	6, 7	owner m f	farmer
76	Bateson, Thomas		pt 9	7	owner m f	farmer
77	Bovaird, Alex		pt 8	7	co m f	farmer
78	Bovaird, Frederick		pt 8	7	owner m f	farmer
79	Bovaird, Joseph		pt 8	7	owner m f	farmer
80	Barton, Delbert A		pt 7, 9	7	owner m f	farmer
82	Bovaird, William		pt 6	7, 8	owner m f	farmer
83	Barton, George		pt 3, 6	7	owner m f	farmer
84	Black, Joseph		pt 15, 16, 17	7, 8	f son m f	farmer
29	Cullen, Matthew		pt 21, 22	7	owner m f	mariner
30	Connors, James		pt 15, 16, 18	7	owner m f	farmer
30	Connors, Charles		pt 15, 16, 18	7	f son m f	farmer
32	Cummings, Elias B		pt 17	7	owner m f	farmer
33	Cornell, Richard		pt 7	7	owner m f	farmer
114	Cobbin, Patrick		pt 2, 3	8	owner m f	farmer
115	Cobbin, William		pt 2, 3	8	owner m f	farmer
116	Cobbin, Christopher		pt 2, 3, 4	8	owner m f	farmer
116	Cobbin, William		pt 2, 3, 4	8	owner m f	farmer
3	Byrne, Edward		pt 19, 20	8	owner m f	farmer
[illegible]	[illegible]		pt 20	7, 8	owner m f	farmer

		Lot.	Concession or Street.	Qualification.	Occupation.	
[illegible]	[illegible]	pt 4	10	owner m f	farmer	15
[illegible]	[illegible]	pt 4	10	f son m f	farmer	15
[illegible]	[illegible]	pt 4	10	f son m f	farmer	15
[illegible]	[illegible]	pt 4	10	f son m f	farmer	15
[illegible]	[illegible]	pt 16	9	owner m f	farmer	4
[illegible]	[illegible]	pt 16	9	f son m f	farmer	4

PART II.—Persons Entitled to Vote at Municipal Elections only.

[illegible]	Byrne, Ellen	pt 19	9	owner		4
[illegible]	Connell, William	pt 9	10	owner		5
[illegible]	Dool, Samuel	pt 5, 14	10	owner		5
[illegible]	Diamond, Mary J	pt 12, 13	8, 9	owner		15
[illegible]	Dodge, Mary J	pt 12	9	owner		15
[illegible]	Ferguson, George	pt 7, 10	10	owner		5
[illegible]	Gahan, Ellen	pt 17	9	owner		4
[illegible]	Hutton, Sarah	pt 8	9	owner		15
[illegible]	Hurr, Joseph	pt 10	9, 10	owner		15
[illegible]	Johnston, William, sr	pt 12, 17	10	owner		5
[illegible]	Morris, Maria	pt 2	9	owner		5
[illegible]	Murphy, Mrs. J	pt 14	10	owner		5
[illegible]	Robinson, Charlotte	pt 1	9, 10	owner		5
[illegible]	Ragsdale, Ann	pt 1	6	owner		4

USTA

		Lot.	Occupation or Trade.	Qualification.	Occupation.	P. O. A.
	[illegible], Rev.	pt 26, 28	2	tenant	m f farmer	2
	[illegible], Hiram	pt 26, 28	2	tenant	m f farmer	2
	[illegible], Walter	pts 20, 24, 25	1, 2	f son	m f	2
	[illegible], David	pt 20	1	owner	m f	2
	[illegible], Benjamin	pt 26, 27	1	tenant	m f	2
	[illegible], John	pt 29, 30	1	owner	m f coll. I. R.	2
	[illegible], Francis	pt 30	1	owner	m f merchant	2
	[illegible], Francis	pt 30	1	owner	m f farmer	2
	Dalton, George S	pt 27, 28	2	owner	m f farmer	1
	Byron, Timothy	pt 28	2, 3	owner	m f farmer	2
	Byron, Oliver	pt 28	2, 3	owner	m f farmer	2
	Elliott, William C	pt 29, 30	1	owner	m f farmer	2
	Fox, Austin	pt 23, 24	2	owner	m f farmer	2
	[illegible]	[illegible]	[illegible]	[illegible]	[illegible]	[illegible]
	Ferguson, Isaac	pt 20, 19	2	tenant	m f farmer	2
	Ferguson, Isaac G	pt 20, 19	2	f son	m f farmer	2
	Ferguson, George	pt 20, 19	2	f son	m f farmer	2
	Freeland, Henry	pt 36, 37	1	owner	m f farmer	1
	Flanagan, Robert	pt 30	1	owner	m f	2
	Fox, William	pt 29, 30	1	owner	m f	2
	Gillis, William	pt 30	1	tenant	m f	2
	Gillis, Cyrus	pt 25	1	owner	m f farmer	2
	Gillis, William W	pt 29	2	tenant	m f farmer	2
	Hunter, Peter	pt 25	2	owner	m f farmer	2
	Haley, Alpheus	pt 20, 24, 25	2, 6	owner	m f farmer	2
	Haley, George	pt 20, 24, 25	2, 6	owner	m f farmer	2
	Haley, William	pt 25, 26	2	owner	m f farmer	2
	Haley, Stanley	pt 25, 26	2	f son	m f farmer	2
	Haley, Alexander	pt 24, 25	1, 2, 6	owner	m f farmer	2
	Haley, Charles	pt 25, 29	2, 1	f son	m f farmer	2
	Jones, Andrew	pt 22, 23	1	owner	m f farmer	2
	Jones, Harold	pt 22, 23	1	owner	m f farmer	2
	Jackson, Erastus	pt 30	1	owner	m f butcher	2
	Jones, Solomon	pt 22, 23	1, 2	owner	m f farmer	2
	Jones, A. D.	pt 22, 23	1, 2	owner	m f farmer	2
	Jones, W. H	pt 22, 23	1, 2	owner	m f farmer	2
	Jackson, John	pt 29	1	oc	m f	2
	Keeler, Edwin	pt 23, 29, 30	1	owner	m f farmer	2
	Keeler, Clinton	pt 23, 29, 30, 31	1	owner	m f merchant	2
	Jones, Hiram	pt 26, 27, 28	1	owner	m f farmer	2
	[illegible], Richard, Rev	pt 28	1	owner	m f	2
	[illegible], Alex	pt 28	1	owner	m f	2

					farmer	10
					farmer	2
					farmer	2
					farmer	2
					farmer	2
					farmer	2
					farmer	2
					farmer	2
					farmer	2
					farmer	2
					farmer	2
					farmer	2
					farmer	2
					farmer	2
					farmer	2
					farmer	2
					farmer	2
					farmer	2
					farmer	2
					farmer	2
					farmer	2
					farmer	1
					farmer	2
					farmer	1
					farmer	10
					farmer	10
					farmer	1
						1
						1
					farmer	2
					farmer	2
					farmer	2

ecording

ute, in
stitute
nment
relative
persons
quality ;
errors
cording

Ont.

[illegible] — [illegible] in the [illegible] [illegible]

No. on Roll	NAME.	[illegible]	Lot.	Concession or Street.	Qualification.	Occupation.	P.O.
107	Farrow, William	[illegible]	4, 5	4	[illegible]	[illegible]	11

No. on Roll	NAME		Lot	Concession or Street	Qualification		Occupation	P.O. A
162	Murray, Robert		pt 27	2	tenant	m f	farmer	2
125	Maxwell, James	j	pt 36, 37, 38	1	owner	m f	farmer	1
51	Mott, William		pt 34	1	tenant	m f	farmer	2
84	Mooney, Charles		pt 29, 30	1	owner	m f		2
171	Mellafont, John		pt 27, 28	2	tenant	m f		2
129	Maxwell, Wilson Wm		pt 36, 37, 38	1	f son	m f	farmer	1
82	Mooney, John		pt 29, 30	1	owner	m f	Customs O.	2
104	Mahan, James		pt 25	2	owner	m f	farmer	2
149	McKenzie, Alex		pt 25	2	owner	m f	farmer	2
130	McGough, Anthony	j	pt 29	2	owner	m f	farmer	2
11	McLean, James	j	pt 20, 21	1	owner	m f	farmer	2
13	McLean, Robert		pt 20, 21	1	f son	m f	farmer	2
14	McLean, George A		pt 20, 21	1	f son	m f	farmer	2
27	McLean, John	j	pt 24	1	owner	m f	farmer	2
28	McLean, George S		pt 24	1	f son	m f	farmer	2
29	McLean, Thomas		pt 24	1	f son	m f	farmer	2
98	McTaggart, E	j	pt 26	1	owner	m f	farmer	2
35	McGill, William		pt 33, 34	1	oc	m f		2
48	McEwan, William	j	pt 34, 35	1	owner	m f	farmer	2
49	McEwan, Edw		pt 34, 35	1	f son	m f	farmer	2
64	McCormick, William		pt 38	1	tenant	m f	farmer	2
114	McDougall, Wesley		pt 29	1	oc	m f	gentleman	2
	McDougall, Rev. D		pt 29	1	oc	m f	minister	2
110	McMannus, Francis		pt 29	1	owner	m f	cooper	2
90	McMannus, William		pt 30	1	owner	m f		2
134	McKim, John T	j	pt 26, 27	1, 2	owner	m f	farmer	2
135	McKim, Edwin		pt 26, 27	1, 2	f son	m f	farmer	2
2	McMannus, David		pt 30	1	oc	m f		2
146	Perrin, Frederick		pt 24	2	f son	m f	farmer	2
19	Palmer, R. P		pt 30, 38	1	oc	m f		2
36	Pearson, Albert		pt 25, 27	1	owner	m f	farmer	2
57	Powers, Jacob		pt 37	1	owner	m f	farmer	1
58	Powers, Henry		pt 37	1	f son	m f	farmer	1
61	Plunkett, James		pt 37, 38	1	tenant	m f	farmer	1
62	Plunkett, Fred		pt 37, 38	1	tenant	m f	farmer	1
73	Brice, William		pt 29	1	tenant	m f		2
126	Pearson, W. H		pt 26, 27	1, 2	owner	m f	farmer	2
137	Pearson, W. T		pt 26, 27	1, 2	f son	m f	farmer	2
161	Pearson, H. J		pt 26, 27	1, 2	f son	m f	farmer	2
60	Porter, Edward		pt 30	1	tenant	m f		2
98	Richardson, J. T		pt 30	1	tenant	m f	c. maker	2
178	Rockey, Jacob	j	pt 24	1	owner	m f	farmer	2
86	Soper, Orville		pt 29, 30	1	tenant	m f		2
172	Seeley, Robert	j	pt 25	2	owner	m f	farmer	2
5	Snider, W. H	j	pt 21	2	owner	m f	farmer	2
6	Snider, John W		pt 21	2	f son	m f	farmer	2
33	Shepherd, Robert		pt 38	1	owner	m f	farmer	1
37	Sherman, William		pt 37	1	owner	m f	miller	2
[illegible]	[illegible]		pt 27	1	owner	m f	miller	2

147	Nolan, Patrick	pt 26	7			
75	Nancy, William	pt 34	5	owner		27
89	Smith, Robson	pt 34	5	owner		4
160	Stuart, W. H.	pt 27	8	owner		1
86	Tomphins, Marin	pt 34	5	owner		4
90	Tuyney, Jane	pt 34	7	owner		17
66	Whaley, Eliza	pt 32, 33	8	owner		4
128	Wright, Harriet	pt 27	7	owner		4

PART II.—Persons Entitled to Vote at Elections to the Legislative Assembly Only.

38	West, Richard	pt 34	8	m f		4

No. on Roll	NAME.		Lot.	Concession or Block.	Qualification.	Occupation.	Origin.
96	Joynt, Chas.		pt 34, 35	8	f son m f	farmer	[illegible]
104	Joynt, R. L.	J	pt 13, 33, 34	8, 9	owner m f	M.P.P	[illegible]
97	Joynt, John L.		pt 34, 35	8	owner m f	ho. keeper	[illegible]
8	Jenkinson, G. W.	J	pt 34	8	owner m f	blacksmith	[illegible]
98	Kyle, Joseph		pt 34	8	co m f	farmer	[illegible]
119	Kerr, William	J	pt 34, 35	8	owner m f	farmer	[illegible]
31	Kerr, Joseph		pt 33, 34	8	tenant m f	blacksmith	[illegible]
11	Love, George A.	J	pt 33	8	owner m f	blacksmith	[illegible]
33	Love, J. B.	J	pt 33, 34	8	owner m f	carpenter	[illegible]
32	Love, J. E.		pt 34	8	co m f	carpenter	[illegible]
35	Love, W. H.	J	pt 34	8	owner m f	carpenter	[illegible]
36	Love, James		pt 31	7, 8	owner m f	farmer	[illegible]
37	Love, W. S.		pt 31	7, 8	f son m f	farmer	[illegible]
9	Longstaff, James		pt 34	8	owner m f	shoemaker	[illegible]
19	Mole, Samuel		pt 34	8	owner m f	harness ma	[illegible]
114	Metcalfe, Robert		pt 35, 36, 37	7, 8	owner m f	farmer	[illegible]
115	Metcalfe, Wellington		pt 35, 36, 37	7, 8	owner m f	farmer	[illegible]
116	Metcalfe, Alphens		pt 35, 36, 37	7, 8	owner m f	farmer	[illegible]
7	Mathers, George		pt 33	8	owner m f	shoemaker	[illegible]
34	Matthews, W. A.		pt 34	8	owner m f	tinsmith	[illegible]
10	McLean, Robert		pt 34	8	owner m f	shoemaker	[illegible]
103	McCully, J. H.		pt 31	8	owner m f	farmer	[illegible]
71	McVeigh, Jason	J	pt 30, 31	8	owner m f	farmer	[illegible]
9	Meech, Frank		pt 34	8	tenant m f	cheese ma.	[illegible]
14	Nesbitt, S. W.		pt 34	8	owner m f	merchant	[illegible]
143	Pebbles, William	J	pt 29	7	owner m f		[illegible]
12	Pardee, F. J.	J	pt 34	8	owner m f		[illegible]
38	Phillips, R. J.		pt 33	8	tenant m f	harness ma	[illegible]
39	Powell, Martin		pt 34	8	owner m f	farmer	[illegible]
24	Pegner, Rev. G. C.		pt 34	8	tenant m f	minister	[illegible]
123	Ryckman, Olynis		pt 28	7	f son m f	farmer	[illegible]
125	Ryckman, George		pt 28	7	owner m f	farmer	[illegible]
126	Reid, Charles		pt 33, 34	8	tenant m f	merchant	[illegible]
102	Reid, John		pt 33, 34	8	tenant m f	merchant	[illegible]
40	Ralph, T. W.	J	pt 34	8	owner m f	tailor	[illegible]
[illegible]	[illegible]		[illegible]	[illegible]	[illegible]	[illegible]	[illegible]
[illegible]	Stacey, William		pt 37	8	tenant m f	farmer	[illegible]
[illegible]	Stacey, Geo.		pt 32, 33	7	owner m f	farmer	[illegible]
[illegible]	Stacey, William		pt 32, 33	7	co m f	[illegible]	[illegible]
[illegible]	[illegible]	J	pt 33	8	owner m f	[illegible]	[illegible]

No.		Names.		Lot.	Concession or Street.	Qualification.	Occupation.	
[illegible]	[illegible]			[illegible]	[illegible]	owner		10
[illegible]	Smith, Ann			pt 9	[illegible]	owner		[illegible]
[illegible]	[illegible], Sir Charles			pt 1, 2, e.p.	[illegible]	owner		[illegible]

PART II.—Persons Entitled to Vote at Municipal Election [illegible]

[illegible]	NAME.	[illegible]	Lot.	Concession or Range.	Qualification.	Occupation.	[illegible]
27	Bowman, Grillia		pt 27	9	owner	.....	4
28	Baldwin, Mrs		pt 27	9	owner	.....	4
34	Davis, Caroline		pt 37	9, 10	owner	....	4
35	Davis, Rebecca		pt 38	10	owner	.....	4
17	Hare, Richard		1	11	owner	.....	4

Polling Sub-Div. 3 Part 1.

Names to be added.

[illegible], James	Lots 15 & 16	Con. 6	O.M.F.
[illegible], Joel	pt. 11	Con. 6	O.M.F.
[illegible], Samuel	pt. 12	Con. 6	O.MF.

Part 2.

[illegible], John Jr.	pt. 9	Con. 6	Owner
[illegible], Francis	pt. 18	Con. 5	Owner
[illegible], Charles	pt. 2	Con. 6	Owner

Part 3.

[illegible], Thomas	pt. 6	Con. 6	M.F.
[illegible], William	pt. 18	Con. 5	M.F.
Johnston, John	pt. 4, 5	Con. 5	M.F.

[illegible]	[illegible], Thomas [illegible]	[illegible]	[illegible]	[illegible]	[illegible]	[illegible]	[illegible]	[illegible]
87	Barton, Joseph	pt 4, 5, 6	6	tenant	m	f	farmer	6
88	Barton, Samuel	pt 13.	6	owner	m	f	farmer	6
89	Bovaird, John, sr	pt 9	6	owner	m	f	farmer	6
[illegible]	[illegible]	[illegible]	[illegible]	[illegible]	[illegible]	[illegible]	[illegible]	[illegible]
90	Barton, George H.	pt 7, 8	6	owner	m	f	farmer	6
91	Barton, Charles W.	pt 6	6	owner	m	f	farmer	6
92	Barto, Alex.	pt 6	6	tenant	m	f	farmer	6
[illegible]	[illegible]	[illegible]	[illegible]	[illegible]	[illegible]	[illegible]	[illegible]	[illegible]
93	Barton, W. J.	pt 8, 9, 10	5	f son	m	f	farmer	8
113	Baker, James B.	pt 6	6	owner	m	f	farmer	6
112	Baker, Theodore	pt 4	5	owner	m	f	farmer	4
109	Burgess, Nelson	pt 5, 8	5, 6	owner	m	f	farmer	10
114	Baker, John	pt 5, 8	5, 6	owner	m	f	farmer	6
[illegible]	[illegible]	[illegible]	[illegible]	[illegible]	[illegible]	[illegible]	[illegible]	[illegible]
95	[illegible], David	pt 12, 1st	5 T	owner	m	f	farmer	16
[illegible]	[illegible]	[illegible]	[illegible]	[illegible]	[illegible]	[illegible]	[illegible]	[illegible]
[illegible]	[illegible], Charles W.	pt c. com	5	tenant	m	f	farmer	16
[illegible]	[illegible], Seymour	pt 13, 14	5	owner	m	f	grocer	8
[illegible]	[illegible], John W.	pt 14	5	owner	m	f	blacksmith	8
[illegible]	[illegible], Francis	pt 12, 13	5	owner	m	f	farmer	8
[illegible]	[illegible], James	pt 15, 16	6	tenant	m	f	farmer	7
[illegible]	[illegible], James	pt 9, 10	5	tenant	m	f	farmer	8
[illegible]	[illegible], Robert L.	pt 5, 6	5	owner	m	f	farmer	11
[illegible]	[illegible], W. H.	pt 5, 6	5	f son	m	f	farmer	11
[illegible]	[illegible], John N.	pt 2	5	owner	m	f	farmer	11
[illegible]	[illegible], Rutherford	pt 7, 11	5, 6	tenant	m	f	farmer	10
[illegible]	[illegible]	pt 9, 10	[illegible]	owner	m	f	farmer	[illegible]

No. on Roll	NAME.	Sub-Div.	Lot.	Concession or Street.	Qualification.			Occupation.	P.O.
103	Eward, Joseph	j	pt 2, 3	2	owner	m	f	farmer	10
144	Eward Richard		pt 2, 3	2	oc	m	f	toll collec'r	10
44	Easter, Samuel		pt 6	1	tenant	m	f	farmer	10
167	Easter, John		pt 7	1	tenant	m	f	farmer	10
162	Easter, William		pt 8	1	tenant	m	f	farmer	10
95	Fretwell, Philip	j	pt 8, 12, 13	2	owner	m	f	farmer	9
75	Fox, Thomas		pt 14	1	tenant	m	f	farmer	10
11	Fretwell, John	j	pt 15	2	owner	m	f	cheese ma'r	10
22	Fox, William		pt 12	1	tenant	m	f	farmer	10
79	Guernsey, Samuel	j	pt 17, 18	1	owner	m	f	farmer	10
80	Guernsey, Ernest	j	pt 17, 18	1	owner	m	f	farmer	10
185	Henry, Herbert	j	pt 5	2	owner	m	f	farmer	10
4	Hill, Charles N	j	con. com	1	owner	m	f	farmer	10
21	Hanna, Benjamin E	j	pt 12	1	owner	m	f	farmer	10
49	Henry, Robert		pt 13	1	owner	m	f	farmer	10
70	Henry, William		pt 14	1	owner	m	f	farmer	10
53	Henry, George		pt 13	1	owner	m	f	farmer	10
67	Henry, John		pt 14	1	owner	m	f	farmer	10
68	Henry, Samuel	j	pt 14	1	owner	m	f	farmer	10
81	Heck, George		pt 18	1	owner	m	f	farmer	10
159	Holder, Thomas		pt 6	2	tenant	m	f	labourer	10
131	Hall, William J	j	pt 6	2	owner	m	f	farmer	10
26	Halfpenny, John		pt 11	1	tenant	m	f	farmer	10
140	Kelly, John		pt 3	2	oc	m	f	farmer	10
36	Kirby, Joel	j	pt 11	1	owner	m	f	farmer	10
37	Kirby, Alfred		pt 11	1	f son	m	f	farmer	10
38	Kirby, Willard		pt 11	1	f son	m	f	farmer	10
179	Littlejohn, Wellington		pt 8, 9	1	tenant	m	f	farmer	10
135	Leonard, Alfred H	j	pt 2, 3	2	owner	m	f	gardener	10
91	Lane, Joseph	j	pt 17	2	owner	m	f	farmer	10
41	Lane, James		pt 6	1	owner	m	f	farmer	10
35	Lane, Abraham	j	pt 9	1	owner	m	f	farmer	10
168	Littlejohn, Francis		pt 7	1	tenant	m	f	labourer	10
87	Lane, Joseph		pt 14, 15	2	owner	m	f	farmer	10
186	Leslie, W. N		pt 6	1	oc	m	f	gate keeper	10
180	Littlejohn, Freeman		pt 8, 9	1	tenant	m	f	farmer	10
72	Myers, Edward	j	pt 11, 14	1	owner	m	f	farmer	10
74	Myers, Andrew		pt 11, 14	1	owner	m	f	farmer	10
55	Murray, Francis		pt 13	1	oc	m	f	farmer	10
73	Myers, Edward, jr		pt 11, 14	1	f son	m	f	farmer	10
126	Mack, Andrew		pt 6	2	tenant	m	f	farmer	10
125	Miller, George		pt 6	2	owner	m	f	mariner	10
30	Moore, Samuel	j	pt 14, 15	1	owner	m	f	farmer	10
52	Moore, James		pt 13	1	owner	m	f	farmer	10
169	McFarlane, James	j	pt 1	2	owner	m	f	farmer	10

Technical and Bibliographic Notes / Notes techniques et bibliographiques

The Institute has attempted to obtain the best original copy available for filming. Features of this copy which may be bibliographically unique, which may alter any of the images in the reproduction, or which may significantly change the usual method of filming, are checked below.

L'Institut a microfilmé le meilleur exemplaire qu'il lui a été possible de se procurer. Les détails de cet exemplaire qui sont peut-être uniques du point de vue bibliographique, qui peuvent modifier une image reproduite, ou qui peuvent exiger une modification dans la méthode normale de filmage sont indiqués ci-dessous.

- [x] Coloured covers/ Couverture de couleur
- [x] Covers damaged/ Couverture endommagée
- [ ] Covers restored and/or laminated/ Couverture restaurée et/ou pelliculée
- [ ] Cover title missing/ Le titre de couverture manque
- [ ] Coloured maps/ Cartes géographiques en couleur
- [ ] Coloured ink (i.e. other than blue or black)/ Encre de couleur (i.e. autre que bleue ou noire)
- [ ] Coloured plates and/or illustrations/ Planches et/ou illustrations en couleur
- [ ] Bound with other material/ Relié avec d'autres documents
- [x] Tight binding may cause shadows or distortion along interior margin/ La reliure serrée peut causer de l'ombre ou de la distorsion le long de la marge intérieure
- [ ] Blank leaves added during restoration may appear within the text. Whenever possible, these have been omitted from filming/ Il se peut que certaines pages blanches ajoutées lors d'une restauration apparaissent dans le texte, mais, lorsque cela était possible, ces pages n'ont pas été filmées.

- [ ] Coloured pages/ Pages de couleur
- [x] Pages damaged/ Pages endommagées
- [ ] Pages restored and/or laminated/ Pages restaurées et/ou pelliculées
- [x] Pages discoloured, stained or foxed/ Pages décolorées, tachetées ou piquées
- [ ] Pages detached/ Pages détachées
- [x] Showthrough/ Transparence
- [x] Quality of print varies/ Qualité inégale de l'impression
- [ ] Continuous pagination/ Pagination continue
- [ ] Includes index(es)/ Comprend un (des) index

Title on header taken from:/ Le titre de l'en-tête provient:

- [ ] Title page of issue/ Page de titre de la livraison
- [ ] Caption of issue/ Titre de départ de la livraison
- [ ] Masthead/ Générique (périodiques) de la livraison

- [x] Additional comments:/ Commentaires supplémentaires:

Pages wholly or partially obscured by errata slips, tissues, etc., have been refilmed to ensure the best possible image. Addenda sheets are tipped in.

This item is filmed at the reduction ratio checked below/ Ce document est filmé au taux de réduction indiqué ci-dessous.

10X	12X	14X	16X	18X	20X	22X	24X	26X	28X	30X	32X
						✓					

VOTERS' LIST, 1898.

MUNICIPALITY OF

THE TOWNSHIP OF AUGUST

SCHEDULE OF POST OFFICES:

Brockville.	6 Rockport.	11 Danville.	16 Glenmore.	20 Spencerville.	27 Athens.	
Maitland.	7 Centre Augusta.	12 Ogdensburg.	17 Throopstown.	24 Kingston.	28 Bellevile.	
Algonquin.	8 Charleville.	13 Cornwall.	18 Toronto.	25 Morristown.	29 Waterdown.	
5 North Augusta.	9 Maynald.	14 Smith's Falls.		26 Hampville.	30 Montreal.	
10 Bishop's Mills.	10 Prescott.	15 Gananoque.				

POLLING SUB-DIVISION No. 9.—Comprising all those portions of the 7th and 8th concessions, lying between the western limit of the said township, and the eastern side lin Lot No. 34, in each of said concessions.

PART I.—Persons Entitled to Vote at both Municipal Elections and Elections to the Legislative Assembly

No. on Roll	NAME.	Junior	Lot.	Concession or Street.	Qualification.	Occupation.
111	Avery, Rufus		pt 36, 35	7	owner m f	farmer
30	Anderson, R. M		pt 34	8	tenant m f	miller
104	Burns, Aaron	j	pt 35, 36	8	owner m f	farmer
112	Baxter, William		pt 36, 36, 37.	7	owner m f	farmer
113	Baxter, D. S		pt 36, 36, 37.	7	f son m f	farmer
136	Bissell, Asa		pt 32, 33	7	f son m f	farmer
144	Bolger, Patrick		pt 28	7	owner m f	farmer
139	Bissell, William B		pt 32, 32	7	owner m f	farmer
140	Bissell, Ezra		pt 31, 32, 33.	7	owner m f	farmer
137	Bissell, Benjamin L.		pt 32, 33	7	owner m f	farmer
138	Bissell, C. W		pt 32, 33	7	f son m f	farmer
29	Burke, Joseph		pt 34, 35	8	tenant m f	barber
59	Briggs, Joseph		pt 34	8	oc m f	gentleman.
197	Baldwin, Wm		pt 33, 34	8	owner m f	farmer
198	Baldwin, Thomas		pt 33, 34	8	f son m f	farmer
53	Bartlett, Samuel		pt 34	8	owner m f	miner
48	Botham, Samuel		pt 33	8	owner m f	
47	Botham, Joseph		pt 31, 34	7, 8	f son m f	farmer
33	Brennan, William		pt 33	8	owner m f	carriage ma
15	Boyd, J. C		pt 33	8	oc m f	baker
2	Baldwin, Lester		pt 36	8	owner m f	
3	Bellamy, J. B		pt 35, 36, 37.	8, 9	owner m f	farmer
4	Bellamy, Norton		pt 35, 36, 37.	8, 9	f son m f	farmer
149	Bennett, F. T		pt 27	7	f son m f	farmer
96	Cullen, James		pt 25	7, 8	owner m f	farmer
96	Cullen, Matthew J		pt 25	7, 8	f son m f	farmer
97	Cullen, M. P		pt 25	7, 8	f son m f	farmer
98	Cullen, H. L		pt 25	7, 8	f son m f	farmer
157	Chapman, William		pt 32, 33, 36.	8, 7	tenant m f	[illegible]
152	Orville, Ira		pt 34	7	tenant m f	[illegible]
[illegible]	Orville, William		pt 32	7	owner m f	farmer
[illegible]	[illegible], Frank		pt 27	7	f son m f	farmer

Name.	Lot.	Concession or Range.	Occupation.	Occupation.	P.O.
[illegible], Joseph	pt 28	5	owner m f	farmer	3
[illegible], Isaiah	pt 27, 28, 29	4, 5, 6	owner m f	farmer	3
[illegible], Frederick	pt 27, 28, 29	4, 5, 6	owner m f	farmer	3
Wilson, John	pt 28, 29	4, 5	owner m f	farmer	3
Wilson, Amos	pt 29, 30	4, 5	f son m f	farmer	3
Wilson, Gordon	pt 29, 30	4, 5	f son m f	farmer	3
Wilson, James	pt29,30,31,32	4, 5	owner m f	farmer	3
Wilson, James	pt 29, 31	5, 4	owner m f	farmer	3
Wilson, P	pt 30	6	female m f	farmer	4

PART II.—Persons Entitled to Vote at Municipal Elections Only.

28	Boyd, Miss	pt 32, 33	5	owner		3
78	Burgess, Susan	pt 32	6	owner		4
97	Connell, William B.	pt 19, c. com	5	owner	ho. keeper	16
117	Duncan, Joseph	pt 37	5	owner		1
18	Duncan, Mary E	pt 24, 25	6	owner		16
[illegible]	Kennedy, Ann	pt 27	6	owner		4
79	Morthimer, Edward	pt 31	6	owner		1
1	McGuire, Henry	pt 19, 20, 26	6	owner		1
65	Place, Thomas D.	pt 32	6	owner		3
55	Walker, Ellen	pt 23	5	owner		3
6	Wood, Henry	pt 20, 21	6	owner		24
5	Wood, Isaac	pt 20, 21	6	owner		24
[illegible]	Young, Rev John	pt 32	6	owner		4

PART III.—Persons Entitled to Vote at Elections to the Legislative Assembly Only.

[illegible]	Cameron, Henry	pt 32	5		m f	3
	Wilkins, Josiah	pt 32	5		m f	4
	Wilkins, Wesley	pt 32	5		m f	3

			pt 4, 5	3	owner	m f	farmer	10
			pt 4, 5	3	f son	m f	farmer	10
			pt 16, 17	3	owner	m f	farmer	17
			pt 11	3	owner	m f	farmer	9
			pt 4, 5	4	owner	m f	farmer	11
			pt 3	3, 4, o p	owner	m f	farmer	11
			pt 3, 4	3	owner	m f	farmer	10
			pt 3, 4	3	owner	m f	farmer	10
			pt 11	3	f son	m f	farmer	9
			pt 7, 8	4	tenant	m f	farmer	11
			pt 7, 8	4	owner	m f	farmer	11
			pt 2, 3	4	owner	m f	blacksmith	17
			pt 16, 17	3	owner	m f	blacksmith	10
			pt 12	4	owner	m f	farmer	8
			pt 2, 4	3, 4	owner	m f	farmer	11
			pt 5	3	owner	m f	farmer	10
			pt 5	3	f son	m f	farmer	19
			pt 15, 16	4	tenant	m f	farmer	8
			pt 2, 5	4	tenant	m f	farmer	11
			pt 11	3	owner	m f	farmer	9
			pt 17	4	f son	m f	farmer	10
			pt 17	4	f son	m f	farmer	19
			pt 8, 10 o p	4	owner	m f	farmer	8
			pt 9, 10 o p	4	tenant	m f	farmer	8
			pt 9, 10	4	owner	m f	farmer	11
			pt 18	3	owner	m f	farmer	10
			pt 18	3	f son	m f	a teacher	19
			pt 6	4	tenant	m f	farmer	11
			pt 8	4	tenant	m f	farmer	19
			pt 9	3	tenant	m f	farmer	9
			pt 9	3	tenant	m f	farmer	19
			pt 7, 8, 9, 1	4	owner	m f	farmer	11
			pt 13, 14, 23	4, 5	owner	m f	farmer	8
			pt 13, 14	4, 5	owner	m f	farmer	9
			pt 12, 13	5	tenant	m f	farmer	10
			pt 13	5	[illegible]	m f	minister	9
			pt 14, 15	3, 5	owner	m f	farmer	9
			pt 14, 15	3	owner	m f	farmer	19

T. M. F.

Owner

M. F.

		Lot.	Concession or Street.	Qualification.	Occupation.	C.
		pt 20, 21	7	owner m f	farmer	17
		pt 3	7	owner m f	farmer	6
		pt 1	7	owner m f	farmer	6
		pt 14, 16	7, 8	owner m f	farmer	6
		pt 7, 9	7	tenant m f	farmer	6
		pt 20, 21	7	owner m f	farmer	17
		pt 18	8	owner m f	farmer	17
		pt 6	8	owner m f	farmer	15
		pt 6	8	f son m f	farmer	15
		pt 6	8	owner m f	farmer	15
103	Hutton, John	pt 2	7	owner m f	farmer	6
	Johnston, Charles	pt 11	8	owner m f	farmer	5
	Jonin, William	pt 13	7	tenant m f	farmer	6
	Johnston, Andrew	pt 4	7	owner m f	farmer	6
	Kane, John	pt 13, 14	8	owner m f	farmer	4
97	Kane, Hugh	pt 5	7	owner m f	farmer	6
113	Kane, Andrew	pt 5	7	owner m f	farmer	6
113	Kane, Hugh	pt 5	7	tenant m f	farmer	6
	Kane, James	pt 1	7	f son m f	farmer	6
	Kingston, Thomas F	pt 5, 6	7, 8	owner m f	farmer	6
91	Kingston, Richard W	pt 5, 6	7, 8	f son m f	farmer	6
	Langstaff, Stanley	pt 7, 8	8	owner m f	farmer	15
	Langstaff, Stanage	pt 7, 8	8	owner m f	farmer	15
	Langstaff, William	pt 7	8	owner m f	farmer	15
13	Ladley, George	pt 13	8	owner m f	farmer	4
	Langton, Robert	pt 22	8	owner m f	farmer	4
	Langton, Samuel	pt 22	8	f son m f	farmer	4
		pt 22	8	f son m f	farmer	4
	Ladley, William	pt 18	8	owner m f	farmer	17
	Ladley, Francis	pt 16	7	owner m f	farmer	7
	Ladley, John	pt 16	7	owner m f	farmer	7
	Lawrence, John	pt 4	7	tenant m f	merchant	6
	Montgomery, Thomas	pt 15	7	f son m f	farmer	17
	Montgomery, James	pt 16	7	owner m f	farmer	17
	Murphy, Charles, sr	pt 17, 18	7	owner m f	farmer	7
	Mack, John	pt 10	7	f son m f	farmer	6
	McMullen, William	pt 10	8	owner m f	farmer	15
	McMullen, Andrew	pt 10, 11	8	owner m f	farmer	15
	Mills, George	pt 2	7	tenant m f	farmer	6
	Mills, Silas	pt 10, 11	8	f son m f	farmer	15
	Mullen, Patrick	pt 20	8	owner m f	farmer	17
	Mullen, William	pt 22	7, 8	owner m f	farmer	17
	Mullen, Edward	pt 22	7, 8	owner m f	farmer	17

Occupation.	C.	P.
farmer	17	
farmer	17	
farmer	7	
farmer	6	
farmer	4	
farmer	4	
farmer	17	
farmer	17	
farmer	17	
farmer	6	
farmer	6	
farmer	6	
farmer	6	
farmer	6	
farmer	6	
farmer	6	
farmer	6	
farmer	17	
farmer	17	
farmer	17	
farmer	17	
farmer	7	
farmer	6	
farmer	6	
farmer	6	
farmer	6	
farmer	6	
farmer	17	
farmer	17	

	NAME.		Lot.	Concession or Block.	Qualification.	Occupation.	Qty.
[illegible]	Byrnes, Ellen		pt 22	2	owner		10
[illegible]	Hough, Mrs.		pt 24	3	owner		10
[illegible]	Hopkins, Mrs.		pt 30, 31	2, 3	owner		1
[illegible]	Morey, Miss		pt 33	3	owner		2
[illegible]	McCully, Ellen		pt 36, 37	1, 2	owner		1
168	Quarton, Jane		pt 20	4	owner		3
167	Quarton, Jane		pt 20	4	owner		3
[illegible]	Stewart, Mrs.		pt 38	2	owner		1
176	Teasley, John		pt 30	4	owner		1
[illegible]	Watson, Mrs.		pt 33	3	owner		1
169	White, Annie		pt 23, 24, 25	4	owner		3

PART II.—Persons Entitled to Vote at Elections to the Legislative Assembly Only.

[illegible]	Johnston, John		pt 19	4		m f	10
169	Wright, William		pt 24	2		m f	2

	NAME		Lot.	Concession or Street.	Qualification.	Occupation.	
[illegible]	Murray, John	j	pt 21	4	owner m f	farmer	3
[illegible]	Murray, Thomas		pt 21	4	f son m f	farmer	3
[illegible]	Murray, George		pt 21	4	owner m f	farmer	3
[illegible]	Murray, John G.		pt 21	4	f son m f	farmer	3
[illegible]	Murray, George	j	pt 20	4	owner m f	farmer	3
[illegible]	Marsh, Alex		pt 21	3	tenant m f	farmer	10
[illegible]	McKinley, Henry		pt 32	3	tenant m f	farmer	3
[illegible]	Murray, William		pt 21	4	f son m f	farmer	10
[illegible]	Meyer, H. B.		pt 32	3	ot m f	farmer	2
[illegible]	Murray, Charles B.	j	pt 33, 34	2	owner m f	farmer	1
[illegible]	Murray, H. T		pt 33, 34	2	owner m f	merchant	1
[illegible]	Murray, Telford		pt 33, 34	2	owner m f	farmer	1
[illegible]	Mansell, George A.		pt 28, 30, 31	2	owner m f	farmer	1
[illegible]	Manhard, George A.		pt 36	3	owner m f	cheese ma.	1
[illegible]	Manhard, Saul		pt 35	3	tenant m f	farmer	1
[illegible]	Manhard, Robert		pt 35	3	tenant m f	farmer	1
[illegible]	Mylin, David S.		pt 30, 31	4	owner m f	farmer	3
[illegible]	McCready, Samuel		pt 19, 20	3	owner m f	farmer	10
[illegible]	McLean, John		pt 35	4	owner m f	farmer	1
[illegible]	McDonald, Alex	j	pt 26, 27	3	owner m f	farmer	2
[illegible]	McLean, Robert	j	pt 26, 28	3	owner m f	farmer	2
[illegible]	McCully, Archibald		pt 36, 37	1, 2	owner m f	farmer	1
[illegible]	McCullough, Joseph	j	pt 30, 31	2	owner m f	farmer	2
[illegible]	McCrae, George A.	j	pt 30, 31	2	owner m f	farmer	2
[illegible]	Melvish, George L.		pt 29, 30	4	owner m f	farmer	3
[illegible]	McKenzie, W. L.		pt 29, 30	4	owner m f	farmer	3
[illegible]	McKinley, Henry		pt 30	4	owner m f	farmer	3
[illegible]	McNish, George		pt 29	4	owner m f	farmer	3
[illegible]	McLean, William	j	pt 28	4	owner m f	farmer	3
[illegible]	McKinley, Joseph		pt 30	4	tenant m f	farmer	3
[illegible]	Newans, John B.		pt 20, 21	3, 2	owner m f	farmer	10
[illegible]	Nichols, George		pt 37	4	owner m f	farmer	3
[illegible]	Perrin, Andrew		pt 30	4	tenant m f	farmer	3
[illegible]	Penbock, Charles E	j	pt 31	3	owner m f	farmer	2
[illegible]	Penbock, Erastus	j	pt 31	3	owner m f	farmer	2
[illegible]	Perrin, Timothy		pt 30	4	tenant m f	farmer	3
[illegible]	Quartus, Samuel	j	pt 20	4	owner m f	farmer	3
[illegible]	Robertson, Alex.	j	pt 32	2	owner m f	farmer	2
[illegible]	Reid, James	j	pt 33	2	owner m f	farmer	1
[illegible]	Reid, Alfred		pt 33	2	f son m f	farmer	1
[illegible]	Ross, D. W		pt 36, 37	3	owner m f	[illegible]	1
[illegible]	Ross, W. J.		pt 37	3	owner m f	farmer	1
[illegible]	Reid, Guy C.		pt 36, 36, 37	3	owner m f	farmer	1
[illegible]	Reid, William		pt 35, 36, 37	3	f son m f	farmer	1
[illegible]	[illegible], Robert		pt 35	4	owner m f	farmer	1
[illegible]	[illegible], Charles	j	pt 29, 30	3	owner m f	farmer	3
[illegible]	[illegible], Edward	j	pt 29, 30	3	owner m f	farmer	3

		Lot.	Concession or Street.	Qualification.	Occupation.	
Doyle, James		pt 20, 21	7	owner m f	farmer	17
Dunlop, George	j	pt 3	7	owner m f	farmer	6
Dunlop, Andrew	j	pt 1	7	owner m f	farmer	6
Duke, William J	j	pt 14, 16	7, 8	owner m f	farmer	6
Dixon, David		pt 7, 9	7	tenant m f	farmer	6
Evans, John	j	pt 20, 21	8	owner m f	farmer	17
Fancott, Chauncey	j	pt 18	8	owner m f	farmer	17
Hall, William		pt 6	8	owner m f	farmer	15
Hall, David		pt 6	8	f son m f	farmer	15
Hall, Samuel B	j	pt 6	8	owner m f	farmer	15
Hatton, John	j	pt 2	7	owner m f	farmer	6
Johnston, Charles		pt 11	8	owner m f	farmer	5
Jones, William		pt 13	7	tenant m f	farmer	6
Johnston, Andrew		pt 4	7	owner m f	farmer	6
Kerrin, John	j	pt 13, 14	8	owner m f	farmer	4
Kelso, Hugh	j	pt 5	7	owner m f	farmer	6
Kelso, Andrew	j	pt 5	7	owner m f	farmer	6
Kelso, Hugh		pt 5	7	tenant m f	farmer	6
Kelso, James		pt 1	7	f son m f	farmer	6
Kingston, Thomas F		pt 5, 6	7, 8	owner m f	farmer	6
Kingston, Richard W		pt 5, 6	7, 8	f son m f	farmer	8
Langstaff, Stanley	j	pt 7, 8	8	owner m f	farmer	15
Langstaff, Stanage	j	pt 7, 8	8	owner m f	farmer	15
Langstaff, William	j	pt 7	8	owner m f	farmer	15
Ladlow, George		pt 13	8	owner m f	farmer	4
Langley, Robert	j	pt 22	8	owner m f	farmer	4
Langley, Samuel		pt 22	8	f son m f	farmer	4
[illegible]		[illegible]	[illegible]	f son [illegible]	[illegible]	[illegible]
Ladlow, William	j	pt 18	8	owner m f	farmer	17
Ladlow, Francis		pt 16	7	owner m f	farmer	7
Ladlow, John	j	pt 16	7	owner m f	farmer	7
Lawrence, John		pt 4	7	tenant m f	merchant	6
Montgomery, Thomas		pt 15	7	f son m f	farmer	17
Montgomery, James	j	pt 16	7	owner m f	farmer	17
Murphy, Charles, sr		pt 17, 18	7	owner m f	farmer	7
Mealy, John		pt 10	7	f son m f	farmer	6
McMullen, William		pt 10	8	owner m f	farmer	15
McMullen, Andrew	j	pt 10, 11	8	owner m f	farmer	15
Mills, George		pt 2	7	tenant m f	farmer	6
McMullen, Silas		pt 10, 11	8	f son m f	farmer	15
McGannon, Patrick		pt 20	8	owner m f	farmer	17
[illegible], William		pt 22	7, 8	owner m f	farmer	17
[illegible], Edmund		pt 22	7, 8	owner m f	farmer	17

MUNICIPALITY OF

THE TOWNSHIP OF AUGUSTA

SCHEDULE OF POST OFFICES:

1 Brockville, 2 Kitchener, 3 Algonquin, 4 North Augusta, 5 Bishop's Mills, 6 Rockport, 7 Centre Augusta, 8 Charleville, 9 Maynard, 10 Prescott, 11 Domville, 12 Spencerville, 13 Cornwall, 14 Smith's Falls, 15 Gerrston, 16 Shannon, 17 Thousandtown, 18 Tussale, 19 Spencerville, 20 Kingston, 21 Smithville, 22 Kemptville, 23 Athens, 24 Bellamy, 25 Waterdown, 26 Merrickville.

POLLING SUB-DIVISION No. 10.—Comprising all the 11th concession, and all those portions of the 9th and 10th concessions, lying between the western limit of the said township, and the eastern side line of Lot No. 26, in each of said 9th and 10th concessions.

PART I.—Persons Entitled to Vote at Both Municipal Elections and Elections to the Legislative Assembly.

No. on Roll	NAME.	Junior	Lot.	Concession or Street.	Qualification.			Occupation.	P.O.
18	Baldwin, Levi	j	pt 2, 3, 4	11	owner	m	f	farmer	4
62	Bobier, William, sr		pt 37	9	owner	m	f	farmer	4
63	Bobier, William	j	pt 37	9	owner	m	f	painter	4
42	Bogg, Samuel	j	pt 28	9	owner	m	f	farmer	4
44	Baldwin, Elijah		pt 27	9	tenant	m	f	farmer	4
31	Baldwin, John	j	pt 37	9	owner	m	f	clerk	4
36	Bowman, Robert		pt 37	9	owner	m	f	farmer	4
39	Bowman, Lester		pt 37	9	owner	m	f	farmer	4
46	Corr, Joseph		pt 33	9	tenant	m	f	farmer	4
55	Checkley, R. T		pt 34	9	owner	m	f	farmer	4
19	Coates, James		pt 34, 35	10	owner	m	f	farmer	4
20	Davis, J. H	j	pt 35, 36	9, 10	owner	m	f	farmer	4
23	Davis, R. H		pt 36	10	co	m	f	farmer	4
25	Davis, W. H	j	pt 37	9, 10	owner	m	f	....	4
35	Davis, Ralph		pt 36, 37	9	owner	m	f	farmer	4
36	Davis, John B		pt 34	9	owner	m	f	ho. keeper	4
32	Davis, George	j	pt 34	9	owner	m	f	pump ma	4
57	Fennely, William	j	pt 34, 35	9	tenant	m	f	farmer	4
58	Forrest, Joseph		pt 31	9	owner	m	f	farmer	4
61	Forrest, Cornelius		pt 33	9	tenant	m	f	farmer	4
59	Forrest, William		pt 31	9	owner	m	f	farmer	4
4	Glasier, James		pt 25, 26	10	tenant	m	f	farmer	4
37	Gehan, James		pt 34	9	co	m	f	farmer	4
38	Hough, David		pt 25, 26	9	owner	m	f	farmer	4
[illegible]	Hough, Edwin D		pt 25, 35	9	f son	m	f	farmer	4

MUNICIPALITY OF

Polling Sub-Division No. 10. Part 1. Con. 9 O.M.F.

Hillis, James W 1/2 29

POLLING SUB-DIVISION No. 10.—Comprising all the 11th concession, and those portions of the 9th and 10th concessions, lying between the western limit of the said township, and the eastern side line of Lot No. 26, in each of said 9th and 10th concessions.

PART I.—Persons Entitled to Vote at both Municipal Elections and Elections to the Legislative Assembly.

No. on Roll	NAME.	Jurors	Lot.	Concession or Street.	Qualification.	Occupation.	P.O.
18	Baldwin, Levi	j	pt 2, 3, 4	11	owner m f	farmer	4
42	Bobier, William, sr		pt 37	9	owner m f	farmer	4
43	Bobier, William	j	pt 37	9	owner m f	painter	4
45	Barn, Samuel	j	pt 28	9	owner m f	farmer	4
44	Baldwin, Elijah		pt 27	9	tenant m f	farmer	4
31	Baldwin, John	j	pt 37	9	owner m f	clerk	4
26	Bowman, Robert		pt 37	9	owner m f	farmer	4
30	Bowman, Lester		pt 37	9	owner m f	farmer	4
46	Corr, Joseph		pt 33	9	tenant m f	farmer	4
55	Checkley, R. T		pt 34	9	owner m f	farmer	4
19	Coates, James		pt 34, 35	10	owner m f	farmer	4
24	Davis, J. H	j	pt 35, 36	9, 10	owner m f	farmer	4
23	Davis, R. H		pt 36	10	oc m f	farmer	4
25	Davis, W. H	j	pt 37	9, 10	owner m f		4
38	Davis, Ralph		pt 36, 37	9	owner m f	farmer	4
36	Davis, John B		pt 34	9	owner m f	ho. keeper	4
32	Davis, George	j	pt 34	9	owner m f	pump ma	4
57	Fotterly, William	j	pt 34, 35	9	tenant m f	farmer	4
58	Forrest, Joseph		pt 31	9	owner m f	farmer	4
61	Forrest, Cornelius		pt 33	9	tenant m f	farmer	4
[illegible]	[illegible]		[illegible]	[illegible]	[illegible]	[illegible]	[illegible]
6	Glasier, James		pt 25, 26	10	tenant m f	farmer	4
37	Gahan, James		pt 34	9	oc m f	farmer	4
[illegible]	Hough, David		pt 25, 26	9	owner m f	farmer	4
[illegible]	[illegible], Edwin D		pt 25, 26	9	f son m f	farmer	4

	Name	Lot	Concession or Street	Qualification.	Occupation.	
[illegible]	McLennan, Edward	pt 28	2	owner		16
[illegible]	McLennan, D	pt 29	1	owner		10
[illegible]	McDougall, Mrs	pt 29	1	owner		2
[illegible]	Murray, Mrs	pt 30	1	owner		2
[illegible]	Malloch, Mrs	pt 30	1	owner		2
[illegible]	Newman, Mrs	pt 19	2	owner		10
[illegible]	Perdue, Hannah	pt 24	2	owner		2
[illegible]	Palmer, Mrs. H	pt c. com	1	occupant		2
[illegible]	Price, Elizabeth	pt 20	2	owner		1
[illegible]	Sales, Margaret	pt 20, 21	1	tenant		2
[illegible]	VanAtman, Eleanor	pt 29	1	owner		2

[illegible] II.—Persons entitled to vote at Elections to the Legislative Assembly [illegible]

[illegible]	Bevan, James	pt 27	1	m f		2
[illegible]	Fleagibbons, William	pt 30	1	m f		2
[illegible]	McGinty, Thomas	pt 27	1	m f		2
[illegible]	Eber, Robert	pt 30	1	m f		2
[illegible]	Stoney, Wm	pt 30	1	m f		2
[illegible]	Stoney, Fred	pt 30	1	m f		2
[illegible]	Young, Hugh			m f		2
[illegible]	Young, Robert			m f		2

No. on Roll	NAME.	Lot.	Concession or Street.	Qualification.	Occupation.	No.
[illegible]	Johnston, Jane	pt 24	8	owner		4
74	Kyle, Margaret	pt 24	8	owner		4
146	Kinsh, Mrs	pt 22	8	tenant		4
147	Nolan, Patrick	pt 26	7	owner		1
75	Stacey, William	pt 34	8	owner		27
80	Smith, Rebecca	pt 34	8	owner		4
153	Stuart, W. H.	pt 27	8	owner		1
86	Tompkins, Maria	pt 34	8	owner		4
90	Tanner, James	pt 24	7	owner		17
92	Whaley, Ellen	pt 32, 33	8	owner		4
125	Wright, Harriet	pt 27	7	owner		4

PART II.—Persons Entitled to Vote at Elections in the Legislative Assembly Only.

26	West, Richard	pt 24	8	m f		4

			pt 13, c. com.	3	owner	m f	farmer	10
			pt 12, 19	2, 3	owner	m f	farmer	9
			pt c. com.	3	tenant	m f	farmer	9
			pt 2, 1	3, 4	owner	m f	farmer	11
71	White, James		pt 13	2	owner	m f	farmer	10
64	Young, George D		pt 14	3	owner	m f	farmer	8
4	Young, Elbert		pt 12	4	co	m f	cheese ma.	8

PART II.—Persons Entitled to Vote at Municipal Meetings Only.

128	Bradley, Amelia		pt 2	4	owner			11
68	Bradley, Margaret A.		pt 2	3	owner			11
109	Chadwick, Ellen		pt 2, 3	4	owner			11
9	Conklin, Martha		pt 1	3	owner			12
38	Daniels, Mary		pt 4, 5	3	owner			10
32	Foster, Isaac		pt 5	3	owner			10
31	French, F. J		pt 6	4	owner			10
114	Jacobson, Catherine		pt 11, 12	3	owner			10
35	Kenney, Martha		pt 17, 23	4, 3	owner			10
119	Leslie, George W		pt 3	4	owner			10
36	Rankin, Martha		pt 7, 8	4	owner			11
104	Rood, Annie		pt 2	3	owner			11
37	Rowden, Jannet		pt 13	3	owner			9
126	Swarth, James		pt 1	4	owner			1
118	Swarth, Mrs. J		pt 1	4	owner			11
33	Thompson, Mark		pt 3, 4, 5	4	owner			11
[illegible]	Wallace, Joseph		pt 2	3, 4	owner			11
[illegible]	Young, Mary		pt 14	3	owner			8

	NAME.		Lot.	Concession or Street.	Qualification.	Occupation.	A. C. P.
[illegible]	[illegible], Alex.		pt 18	8	owner		20
[illegible]	[illegible], [illegible]		pt 19	7	owner		17
[illegible]	[illegible], [illegible]		pt 19	7	owner		17
[illegible]	[illegible], Amelia		pt 13, 16	7	owner		7
[illegible]	[illegible], Mary		pt 8	7	owner		6
[illegible]	Dunlop, Mary		pt 1	7	owner		6
11	Drummond, George		pt e. com	6	owner		6
12	Hook, George		pt 1, 4	3, 7	owner	merchant	10
14	Johnston, William		pt 11	8	owner		5
104	Kehoe, Mary Jane		pt 1	7	owner		6
129	Knapp, Charles W		pt 5	8	owner		5
22	Langstaff, Mrs		pt 7, 8	8	tenant		15
79	Mealy, Jane		pt 10	7	owner		6
20	O'Keefe, Mary Ann		pt 22	7	owner		17
44	Thompson, John		pt 7	8	owner	farmer	5

I HEREBY CERTIFY that the aggregate number of names of persons upon the foregoing lists, qualified to serve as jurors is 443.

JOHN W. PLACE, Clerk.

I, JOHN WRIGHT PLACE, Clerk of the Municipality of the Township of Augusta, in the County of Grenville, do hereby certify that parts one and three of the within list constitute a correct list for the year 1898, of all persons appearing by the last revised Assessment Roll of the said Municipality, to be entitled to vote at Elections for Members of the Legislative Assembly; and that parts one and two constitute a correct list for said year of all persons appearing by the said Roll to be entitled to vote at Municipal Elections in said Municipality; and I hereby call upon all electors to examine the said list, and if any omissions or other errors are perceived therein, to take immediate proceedings to have the said errors corrected according to law.

JOHN W. PLACE,

Clerk of said Municipality,

Post Office, Prescott, Ont.

DATED this twentieth day of August, 1898.

THE TOWNSHIP OF AUGUSTA

SCHEDULE OF POST OFFICES:

[illegible], 2 [illegible], 3 [illegible], 4 [illegible], 5 [illegible], 6 [illegible], 7 [illegible], 8 [illegible], 9 [illegible], 10 [illegible], 11 Domville, 12 [illegible], 13 Oxford, 14 Smith's Falls, 15 Gerrotsp, 16 Glenmore, 17 Throopstown, 18 Tusculo, 19 Spencerville, 20 Kingston, 21 Merrickburg, 22 Kemptville, 23 Athens, 24 Bellville, 25 Wilstown, 26 Metcalfville.

POLLING SUB-DIVISION No. 2.—Comprising all those portions of the 5th and 6th concessions, lying between the eastern limit of said Township, and eastern side line of Lot 19, in each of said concessions.

PART I.—Persons Entitled to Vote at both Municipal Elections and Elections to the Legislative Assembly.

No.	NAME.	Residence.	Lot.	Concession or Street.	Qualification.	Occupation.	P.O.
[illegible]	Allerton, Thomas		pt 5	6	owner m f	carpenter	6
[illegible]	Anderson, Benjamin		pt 17	6	owner m f	farmer	18
[illegible]	Alberg, William A		pt 12, 13	5	oc m f	farmer	8
[illegible]	Allerton, Thomas		pt 2, 3	5	tenant m f	farmer	11
[illegible]	Aridge, Thomas		pt 10	5	owner m f	farmer	11
[illegible]	Aridge, John		pt 10	5	owner m f	farmer	11
[illegible]	Aridge, Thomas F		pt 10	5	f son m f	farmer	11
[illegible]	[illegible], Joseph		pt 4, 5, 6	6	tenant m f	farmer	6
[illegible]	[illegible], Samuel		pt 13	6	owner m f	farmer	6
[illegible]	[illegible], John, sr		pt 9	6	owner m f	farmer	6
[illegible]	[illegible], George H		pt 7, 8	6	owner m f	farmer	6
[illegible]	[illegible], Charles W		pt 6	6	owner m f	farmer	6
[illegible]	[illegible], Alex		pt 6	6	tenant m f	farmer	6
[illegible]	[illegible], W. J		pt 8, 9, 10	5	f son m f	farmer	6
[illegible]	[illegible], James P		pt 6	6	owner m f	farmer	6
[illegible]	[illegible], Theodore		pt 4	5	owner m f	farmer	[illegible]
[illegible]	[illegible], William		pt 5, 8	5, 6	owner m f	farmer	10
[illegible]	[illegible]		pt 5, 8	5, 6	owner m f	farmer	6
[illegible]	[illegible]		pt [illegible]	5	owner m f	farmer	10
[illegible]	[illegible], W		pt c. com	5	tenant m f	farmer	16
[illegible]	[illegible]		pt 13, 14	5	owner m f	grocer	8
[illegible]	[illegible], W		pt 14	5	owner m f	blacksmith	6
[illegible]	[illegible], Francis		pt 12, 13	5	owner m f	farmer	8
[illegible]	[illegible]		pt 15, 16	6	tenant m f	farmer	7
[illegible]	[illegible]		pt 6, 10	5	tenant m f	farmer	8
[illegible]	[illegible]		pt 5, 6	6	owner m f	farmer	11
[illegible]	[illegible]		pt 5, 6	6	f son m f	farmer	11
[illegible]	[illegible]		pt 2	5	owner m f	farmer	11
[illegible]	[illegible]		pt 7, 11	5, 6	tenant m f	farmer	10
[illegible]	[illegible]		[illegible]	[illegible]	[illegible]	[illegible]	6

Polling Sub-Div. No. 7, Part 2.

Ferguson, James	pts. 25, 27	Con. 3	O. MF.
Simpson, Charles	pt. 32	Con. 2	F. S. M. F.

Part 2.

Ferguson, Samuel	pt. 25, 26, 27, 28,	Con. 3, 2	Owner

concessions, lying between the western limit of the said township, and the eastern side line of Lot No. 30, in the said 2nd concession, and the eastern side line of Lot No. 19, in each of said 3rd and 4th concessions.

PART 1.—Persons Entitled to Vote at both Municipal Elections and Elections to the Legislative Assembly.

No. on Roll	NAME.	Jurors	Lot.	Concession or Street.	Qualification.	Occupation.	P.O.
117	Alberry, Alex		pt 37	3	tenant m f	farmer	1
62	Atkinson, Danial	j	pt 24	3	owner m f	farmer	9
110	Baker, William		pt 37	2	tenant m f	farmer	1
38	Bradford, Albert		pt 30	4	owner m f	farmer	3
108	Burritt, Truman		pt 28, 29	2	owner m f	farmer	3
98	Bissell, Moses		pt 31, 32	4	owner m f	farmer	3
95	Bissell, James B.		pt 33, 34	4	owner m f	farmer	3
112	Beatty, John		pt 37	2	owner m f	farmer	1
21	Bissell, A. J		pt 35, 36	4	owner m f	farmer	3
18	Bissell, M. H.		pt 35	3	owner m f	farmer	3
16	Bissell, A. P		pt 35	3	owner m f	farmer	3
17	Bissell, W. J		pt 35	3	owner m f	farmer	3
1	Bissell, Charles		pt 29	4	owner m f	merchant	6
115	Beatty, John S		pt 37	2	f son m f	farmer	1
[illegible]	Cowan, Harry		pt 32, 34, 35.	2, 3	tenant m f	farmer	1
[illegible]	Campbell, John		pt 21	3	owner m f	farmer	10
[illegible]	Campbell, Thos.		pt 21	3	f son m f	farmer	10
[illegible]	Chaffin, Almon		pt 21	3	owner m f	farmer	10
[illegible]	Corbett, George		pt 32	4	owner m f	farmer	3
[illegible]	Corbett, John W		pt 32	4	owner m f	farmer	3
[illegible]	Chippin, Elisha		pt 33	4	owner m f	farmer	3
[illegible]	Chippin, Irvine		pt 33	4	f son m f	farmer	3
[illegible]	Chippin, John		pt 33	4	f son m f	farmer	3
[illegible]	James		pt 24, 25, 26.	4	owner m f	farmer	3
[illegible]	Fred		pt 24, 25, 26.	4	f son m f	farmer	3
[illegible]	George		pt 24, 25, 26.	4	f son m f	farmer	3
[illegible]	[illegible]		pt [illegible]	4	f son m f	farmer	3
[illegible]	[illegible]		pt [illegible]	2	tenant m f	farmer	1

No.	Name.	Jurors.	Lot.	Concession or Street.	Qualification.	Occupation.	P. O. A.
[illegible]	Stacey, Richard		pt 30	1	owner m f		2
[illegible]	Skinner, W. H.		pt 29, 30	1	tenant m f	farmer	10
167	Seeley, Landy	j	pt 27	2	owner m f	farmer	2
[illegible]	Thompson, Amos	j	pt 28, 29	2	owner m f	farmer	2
172	Whitney, Alanson		pt 21	2	tenant m f	farmer	10
173	Wood, Guy C.		pt 30, 31	1, 2	owner m f	farmer	2
45	Wilson, John	j	pt 21	1	owner m f	farmer	2
46	Wilson, William		pt 32	1	tenant m f		2
47	Wilson, John		pt 32	1	tenant m f		2
[illegible]	[illegible]	j	pt 24	2	[illegible]	[illegible]	2
[illegible]	[illegible]		pt 30	2	[illegible]	[illegible]	2
168	Wilber, George		pt 30	1	owner m f		2
99	Wells, William	j	pt 30	2	owner m f	farmer	2
174	Wilson, Samuel	j	pt 21	1	owner m f	farmer	2
169	Winterson, Frank		pt 29, 30	1	owner m f		2

PART II.—Jurors liable to be at Municipal Elections only.

31	Anderson, John		pt 30	1	owner		25
32	Anderson, G. S., Rev		pt 30	1	owner	minister	25
151	Anderson, George M		pt 21, 22	2, 3	owner		25
112	Boyd, Eliza		pt 29	1	owner		2
109	Baker, Margaret		pt 29	1	owner		2
108	Baker, Mary		pt 29	1	owner		2
125	Collier, Elizabeth		pt 30	1	owner		2
130	Easton, Mrs		pt 29	2	owner		2
29	Eldridge, John		pt 29	1	owner		10
139	Fox, Sarah A		pt 21	2	owner		1
139	Farrell, Bridget		pt 28	1	owner		2
152	Hurlbert, Burton A		pt 22, 23	2	owner		10
[illegible]	[illegible], Margaret		pt 37, 38	1	owner		1
[illegible]	[illegible], R. G		pt 30	1	owner		2
[illegible]	[illegible]		pt 28, 30	1	owner		2
[illegible]	[illegible]		pt 28, 29	1	owner		2
[illegible]	[illegible]		pt 28, 29	1	owner		2

[illegible] 1908

[illegible]F AUGUSTA

[illegible]ll those portions of the 5th and 6th [illegible] Township, and [illegible]

[illegible]	owner	m f	farmer
[illegible]	owner	m f	farmer
[illegible]	owner	m f	farmer
[illegible]	owner	m f	farmer
[illegible]	owner	m f	farmer
[illegible]	owner	m f	farmer
[illegible]	owner	m f	farmer
[illegible]	f son	m f	farmer
[illegible]	f son	m f	farmer
[illegible]	owner	m f	farmer
[illegible]	owner	m f	farmer
[illegible]	owner	m f	farmer
[illegible]	owner	m f	farmer
[illegible]	owner	m f	farmer
[illegible]	owner	m f	farmer
[illegible]	owner	m f	farmer
[illegible]	owner	m f	farmer
[illegible]	owner	m f	farmer
[illegible]	owner	m f	farmer
[illegible]	owner	m f	farmer
[illegible]	owner	m f	farmer
[illegible]	owner	m f	farmer
[illegible]	f son	m f	farmer
[illegible]	f son	m f	farmer
[illegible]	owner	m f	farmer
[illegible]	owner	m f	farmer
[illegible]	owner	m f	farmer
[illegible]	owner	m f	farmer

No.	Name		Lot	Concession or Street	Qualification		Occupation	
[illegible]	[illegible], Henry	j	pt 28	6	owner	m f	farmer	[illegible]
[illegible]	[illegible]		pt 28, 34, 35	6	tenant	m f	farmer	[illegible]
[illegible]	[illegible], Alonzo	j	pt 28	6	owner	m f	farmer	[illegible]
[illegible]	[illegible], Nelson		pt 20	6	owner	m f	farmer	[illegible]
[illegible]	[illegible], Morley		pt 27	6	f son	m f	farmer	[illegible]
[illegible]	[illegible], Ward		pt 20	6	f son	m f	farmer	3
[illegible]	Edwards, John	j	pt 21, 22, 29	4, 5	owner	m f	cheese mn.	[illegible]
[illegible]	[illegible], Jacob		pt 20, 28	4, 5	tenant	m f	farmer	3
[illegible]	Fulford, Alex		pt 31	6	tenant	m f	farmer	4
[illegible]	[illegible], William		pt 25	6	owner	m f	farmer	3
31	Fields, Trulove		pt 26, 19	3, 4	tenant	m f	farmer	[illegible]
113	Fulford, Nathan		pt 37	5	tenant	m f	farmer	3
[illegible]	[illegible], Robert		pt 19, c. com.	5	tenant	m f	farmer	16
71	Goodison, Luke		pt 31	6	owner	m f	farmer	4
72	Goodison, Robert		pt 31	6	owner	m f	[illegible]	1
[illegible]	[illegible], William		pt 25, 26	6	tenant	m f	farmer	3
[illegible]	[illegible], William		pt 29	6	tenant	m f	farmer	3
[illegible]	[illegible], William		pt 29	6	tenant	m f	farmer	3
[illegible]	Halfpenny, Samuel	j	pt 21	6	owner	m f	farmer	16
[illegible]	Halfpenny, John		pt 21	5	owner	m f	farmer	16
[illegible]	Halfpenny, William		pt 20, 21, 22	5	tenant	m f	farmer	3
[illegible]	[illegible], William	j	pt 25, 26	5	owner	m f	farmer	3
[illegible]	Hare, William		pt 26	6	tenant	m f	cheese mn.	3
[illegible]	Irvine, Andrew	j	pt 22, 23, 26	4, 5	owner	m f	farmer	3
[illegible]	Kirkby, H. B		pt 35	5	owner	m f	farmer	3
[illegible]	Kirkby, Wilson		pt 35	5	owner	m f	farmer	3
[illegible]	[illegible], Gideon		pt 26	6	owner	m f	farmer	3
[illegible]	Langley, Grant		pt 25	6	tenant	m f	farmer	16
[illegible]	[illegible], James		pt 35	6	owner	m f	farmer	4
[illegible]	[illegible], Daniel		pt 35	6	f son	m f	farmer	4
[illegible]	[illegible], Charles		pt 28	6	owner	m f	farmer	4
[illegible]	[illegible], Albert	j	pt 34	6	owner	m f	farmer	3
[illegible]	[illegible], Charles		pt 34	6	f son	m f	farmer	3
[illegible]	[illegible], John		pt 37	5	tenant	m f	farmer	3
[illegible]	[illegible], Andrew		pt 37	5	tenant	m f	farmer	3
[illegible]	[illegible], Fred		pt 29	6	owner	m f	farmer	3
[illegible]	[illegible], James		pt 28	6	owner	m f	farmer	3
[illegible]	[illegible], Calvin		pt 28	6	owner	m f	farmer	3
[illegible]	[illegible]	j	pt 37	6	owner	m f	farmer	3
[illegible]	[illegible], J. A.		pt 29, 30, 31, 32	4, 5	tenant	m f	M. D.	3
[illegible]	[illegible], Vincent		pt 34, 26	6	tenant	m f	farmer	16
[illegible]	[illegible], Robert J.		pt 25	6	f son	m f	farmer	4
[illegible]	[illegible]		[illegible]	[illegible]	[illegible]	[illegible]	[illegible]	16

POLLING SUB-DIVISION No. 1.

No. on Roll	NAME.	Part	Lot.	Concession or Street.	Qualification.	Occupation.	P.O. A.
107	McKenzie, Edward		pt 23	2	owner		14
78	McCarten, D		pt 29	1	owner		10
113	McDougall, Mrs		pt 29	1	owner		2
87	Murray, Mrs		pt 30	1	owner		2
41	Mallock, Mrs		pt 32	1	owner		2
197	Newans, Mrs		pt 19	2	owner		10
145	Perrin, Hanna		pt 24	2	owner		2
21	Palmer, Mrs. H		pt c, com	1	occupant		2
173	Price, Elizabeth		pt 20	2	owner		1
88	Sales, Margaret		pt 30, 31	1	tenant		2
107	VanArnam, Eleanor		pt 29	1	owner		2

PART III.—Persons Entitled to Vote at Elections in the Legislative Assembly Only.

56	Eaves, James		pt 37	1		m f	1
79	Fitzgibbons, William		pt 30	1		m f	2
66	McGinty, Thomas		pt 37	1		m f	1
69	Row, Robert		pt 30	1		m f	2
99	Steacy, Wm		pt 30	1		m f	2
100	Steacy, Fred		pt 30	1		m f	2
181	Young, Hugh					m f	2
182	Young, Robert					m f	2

POLLING [illegible] No. 4

No. on Roll	NAME.	Lot.	Concession or Street.	Qualification.	Occupation.	Ward.
108	Thorn, Thomas	pt 34	8	owner m f	farmer	4
109	Thorn, John	pt 34	8	owner m f	farmer	4
43	Totten, S. W	pt 32, 33, 34	8	owner m f	farmer	4
44	Timlick, Alex	pt 31, 32	7, 8	owner m f	farmer	4
67	Tompkins, Grant	pt 34	8	oc. m f	tailor	4
121	Vout, William	pt 24	7	owner m f	farmer	4
117	Walker, Philander	pt 38	6, 7	owner m f	farmer	4
118	Walker, Polessier	pt 38	6, 7	f son m f	farmer	4
121	Wright, Ann	pt 36, 37	7	owner m f	farmer	4
122	Wright, Anson	pt 36, 37	7	f son m f	farmer	4
5	Waddell, W. H	pt 34	8	owner m f	M. D.	4
42	Whaley, S. J. B	pt 34	8	owner m f	bailiff	4
16	Warren, T. E	pt 33, 34	8	owner m f	blacksmith	4
17	Warren, Albert E	pt 33, 34	8	oc m f	merchant	4
18	Warren, John	pt 33, 34	8	owner m f	tinsmith	4
30	Weatherhead, T. H	pt 32, 34	8	owner m f	blacksmith	4
67	Whaley, Timothy	pt 32, 33	8	f son m f	farmer	4
91	Walker, Thomas	pt 34	7	tenant m f	farmer	4
70	York, Joseph	pt 31	8	owner m f	farmer	4

PART II.—Persons Entitled to Vote at Municipal Elections Only.

83	Aspinall, Eliza	pt 33, 34	8	owner		4
102	Burns, Charlotte	pt 33	8	owner		4
40	Blakely, Eliza	pt 34	8	owner		4
135	Bissell, Roxy A	pt 32, 33	7	owner		4
60	Briggs, Hanna	pt 34	7	owner		4
148	Bethett, Eliza	pt 27	7	owner		4
167	Bell, Jane	pt 33, 34	8	tenant		4
160	Brownbridge, Fannie	pt 32, 33, 34	8	tenant		4
46	Botham, Hanna	pt 31, 34	7, 8	owner		4
56	Briggs, Jennie	pt 34	8	owner		4
81	Chellew, Margaret	pt 33	8	owner		4
61	Dunn, Susan	pt 34	8	owner		4
82	Davis, Olivia	pt 33, 34	8	owner		4
32	Delaney, Margaret	pt 26	8	owner		17
[illegible]	[illegible], Mary	pt 33, 34	8	tenant		4

UGUSTA

[illegible] — [illegible]
[illegible] — [illegible]
[illegible] — [illegible]
[illegible] — [illegible]

[illegible] of the 3rd and 4th [illegible] side line of Lot No.

[illegible] the Legislative Assembly.

	Name		Lot.	Concession or Street.	Qualification.	Occupation.	P.O.A.
[illegible]	[illegible]	[illegible]	[illegible]	[illegible]	[illegible] m f	farmer	10
[illegible]	[illegible]	[illegible]	[illegible]	[illegible]	[illegible] m f	farmer	11
[illegible]	[illegible]	[illegible]	[illegible]	[illegible]	[illegible] m f	farmer	10
[illegible]	[illegible]	[illegible]	[illegible]	[illegible]	[illegible] m f	farmer	11
[illegible]	[illegible]	[illegible]	[illegible]	[illegible]	[illegible] m f	farmer	8
[illegible]	[illegible]	[illegible]	[illegible]	[illegible]	[illegible] m f	farmer	10
[illegible]	[illegible]	[illegible]	[illegible]	[illegible]	[illegible] m f	farmer	8
[illegible]	[illegible]	[illegible]	[illegible]	[illegible]	[illegible] m f	farmer	8
[illegible]	[illegible]	[illegible]	[illegible]	[illegible]	[illegible] m f	farmer	8
[illegible]	[illegible]	[illegible]	[illegible]	[illegible]	[illegible] m f	farmer	11
[illegible]	[illegible]	[illegible]	[illegible]	[illegible]	[illegible] m f	carpenter	11
[illegible]	[illegible]	[illegible]	[illegible]	[illegible]	[illegible] m f	farmer	11
[illegible]	[illegible]	[illegible]	[illegible]	[illegible]	[illegible] m f	merchant	11
[illegible]	[illegible]	[illegible]	[illegible]	[illegible]	[illegible] m f	[illegible]	11
[illegible]	[illegible]	[illegible]	[illegible]	[illegible]	[illegible] m f	[illegible]	11
[illegible]	[illegible]	[illegible]	[illegible]	[illegible]	[illegible] m f	farmer	11
[illegible]	[illegible]	[illegible]	[illegible]	[illegible]	[illegible] m f	blacksmith	11
[illegible]	[illegible]	[illegible]	[illegible]	[illegible]	[illegible] m f	farmer	9
[illegible]	[illegible]	[illegible]	[illegible]	[illegible]	[illegible] m f	farmer	10
[illegible]	[illegible]	[illegible]	[illegible]	[illegible]	[illegible] m f	farmer	8
[illegible]	[illegible]	[illegible]	[illegible]	[illegible]	[illegible] m f	farmer	6
[illegible]	[illegible]	[illegible]	[illegible]	[illegible]	[illegible] m f	farmer	8
[illegible]	[illegible]	[illegible]	[illegible]	[illegible]	[illegible] m f	farmer	11
[illegible]	[illegible]	[illegible]	[illegible]	[illegible]	[illegible] m f	farmer	10
[illegible]	[illegible]	[illegible]	[illegible]	[illegible]	[illegible] m f	farmer	10
[illegible]	Dunlop, William	j	pt 4, 5	3	owner m f	farmer	10
[illegible]	Dunlop, Gilbert		pt 4, 5	3	f son m f	farmer	10
[illegible]	Dunlop, S. C.		pt 16, 17	3	owner m f	farmer	10
29	Fretwell, Elkton	j	pt 11	3	owner m f	farmer	9
[illegible]	Fretwell, Heather		pt 4, 5	4	owner m f	farmer	11
30	Fell, John N.		pt 3	3, 4, o p	owner m f	farmer	11
30	Fell, Samuel J.	j	pt 3, 4	3	owner m f	farmer	10
31	Fell, Chester		pt 3, 4	3	owner m f	farmer	10
[illegible]	Fretwell, Frank E.		pt 11	3	f son m f	farmer	9
[illegible]	Fretwell, Hunter W.		pt 7, 8	4	tenant m f	farmer	11
[illegible]	[illegible], W. J.	j	pt 7, 8	4	owner m f	farmer	11
[illegible]	[illegible], William	j	pt 2, 3	4	owner m f	blacksmith	11
[illegible]	Hough, George	j	pt 16, 17	3	owner m f	blacksmith	10
[illegible]	Halfpenny, John W.	j	pt 12	4	owner m f	farmer	8
[illegible]	Holden, John B.	j	pt 2, 4	3, 4	owner m f	farmer	11
[illegible]	Henry, Robert, sr.		pt 5	3	owner m f	farmer	10
35	Henry, Robert, jr.		pt 5	3	f son m f	farmer	10
[illegible]	Henry, Clinton		pt 15, 16	4	tenant m f	farmer	8
[illegible]	Jackson, Lincoln	j	pt 2, 5	4	tenant m f	farmer	11
[illegible]	Jackson, Henry		pt 11	3	owner m f	farmer	9
[illegible]	Kennedy, Berryman	j	pt 17	4	f son m f	farmer	10
[illegible]	Kennedy, Albert E.		pt 17	4	f son m f	farmer	10
[illegible]	Lane, Cornelius		pt 9, 10 o p	4	owner m f	farmer	8
[illegible]	Lane, Calvin B.	j	pt 9, 10 o p	4	tenant m f	farmer	8
[illegible]	Leslie, Philander	j	pt 9, 10	4	owner m f	farmer	11
[illegible]	Lane, Basil	j	pt 15	3	owner m f	farmer	10
[illegible]	Lane, Carleton		pt 15	3	f son m f	s. teacher	10
[illegible]	Leslie, David W.		pt 6	4	tenant m f	farmer	11
[illegible]	McLean, William		pt 8	4	tenant m f	farmer	10
[illegible]	McLean, Levi		pt 9	3	tenant m f	farmer	9
[illegible]	McLean, John		pt 9	3	tenant m f	farmer	10
[illegible]	[illegible], Thomas	j	pt 7, 8, 9, 1	4	owner m f	farmer	11
[illegible]	[illegible], Wright		pt 13, 14, 29	4, 5	owner m f	farmer	8
[illegible]	[illegible], William W.	j	pt 13, 14	4, 5	owner m f	farmer	9
[illegible]	[illegible], George		pt 12, 13	3	tenant m f	farmer	10
[illegible]	[illegible]		pt 13	3	[illegible] m f	minister	9
[illegible]	[illegible], G.		pt 14, 16	3, 2	owner m f	farmer	9
[illegible]	[illegible]	j	pt 10, 11	3	owner m f	farmer	10
[illegible]	[illegible]	j	pt 9, 2	4	owner m f	farmer	10

VOTERS' LIST, 1898.

MUNICIPALITY OF

THE TOWNSHIP OF AUGUSTA

SCHEDULE OF POST OFFICES:

1 Brockville. 2 Maitland. 3 Algonquin. 4 North Augusta. 5 Bishop's Mills. 6 Roebuck. 7 Centre Augusta. 8 Charleville. 9 Maynard. 10 Prescott. 11 Domville. 12 Ogdensburg. 13 Cornwall. 14 Smith's Falls. 15 Garreton. 16 Glenmore. 17 Throoptown. 18 Toronto. 20 Spencerville. 24 Kingston. 25 Morrisburg. 26 Kemptville. 27 Athens. 28 Belleville. 29 Watertown. 31 Merrickville.

POLLING SUB-DIVISION No. 7.—Comprising all those portions of the 2nd, 3rd, and 4th concessions, lying between the western limit of the said township, and the eastern side line of Lot No. 30, in the said 2nd concession, and the eastern side line of Lot No. 19, in each of said 3rd and 4th concessions.

PART I.—Persons Entitled to Vote at Both Municipal Elections and Elections to the Legislative Assembly.

No. on Roll	NAME.	Jurors	Lot.	Concession or Street.	Qualification.	Occupation.	P.O.
117	Alberry, Alex		pt 37	3	tenant m f	farmer	1
65	Atkinson, Daniel	j	pt 24	3	owner m f	farmer	9
110	Buker, William		pt 37	2	tenant m f	farmer	1
36	Bradford, Albert		pt 30	4	owner m f	farmer	3
123	Burritt, Truman	j	pt 28, 29	3	owner m f	farmer	2
30	Bissell, Moses	j	pt 31, 32	4	owner m f	farmer	3
22	Bissell, James B.	j	pt 33, 34	4	owner m f	farmer	3
112	Beatty, John	j	pt 37	2	owner m f	farmer	1
21	Bissell, A. J	j	pt 35, 36	4	owner m f	farmer	3
15	Bissell, M. H	j	pt 35	3	owner m f	farmer	3
16	Bissell, A. P	j	pt 35	3	owner m f	farmer	3
17	Bissell, W. J	j	pt 35	3	owner m f	farmer	3
1	Bissell, Charles	j	pt 29	4	owner m f	merchant	3
113	Beatty, John S		pt 37	2	f son m f	farmer	1
103	Cowan, Harry		pt 32, 34, 35	2, 3	tenant m f	farmer	1
68	Campbell, John		pt 21	3	owner m f	farmer	10
69	Campbell, Thos		pt 21	3	f son m f	farmer	10
67	Conklin, Almon		pt 21	3	owner m f	farmer	10
27	Corbett, George	j	pt 32	4	owner m f	farmer	3
28	Corbett, John W	j	pt 32	4	owner m f	farmer	3
24	Crippin, Elisha		pt 33	4	owner m f	farmer	3
25	Crippin, Irvine		pt 33	4	f son m f	farmer	3
26	Crippin, John		pt 33	4	f son m f	farmer	3
168	Dawson, James		pt 24, 25, 26	4	owner m f	farmer	3
171	Dawson, Fred		pt 24, 25, 26	4	f son m f	farmer	3
[illegible]	Dawson, George		pt 24, 25, 26	4	f son m f	farmer	3
[illegible]	Dawson, Andrew		pt 24, 25, 26	4	f son m f	farmer	3
[illegible]	Dawson, James		pt 33, 34	2	tenant m f	farmer	1
[illegible]	Dawson, James E.		pt 27, 28, 37, 38	2	f son m f	farmer	1

[illegible] continued.			
[illegible] William	10	1	F.S.M.F. pt. 31 in 9th Con.
[illegible] James	10	1	F.S.M.F. pt. 37 in 9th Con.
[illegible]			
[illegible], John E.	8	1	O.M.F. pt. 34 in 6th Con.
[illegible], Barry	2	1	Oc.M.F. pt. 18 3rd Con.
[illegible]le, Rev. Wm.	6	1	Oc.M.F. pt. 20 in 1st Con.
[illegible]	6	1	Oc. M.F. pt. 29 1st

3. The following changes are made in the property described opposite to the names of voters otherwise correctly inserted;-

Name	Polling Sub-Division.	Part of List	Property or other qualification as originally described on list.	Property or other qualification, as altered
[illegible], Lewis, William				
[illegible], David	3	1	O.M.F. pt. 18 5th Con	T.M.F. pt. 14 in 5 Con
[illegible], Hugh	4	1	T.M.F. pt. 5, 7th. Con.	O.M.F. pt. 5 in 7. Con
[illegible], Benjamin	6	1	T.M.F. pt. 30, 1st. Con	T.M.F. pt. 28 1st Con.

4. The following changes are made in the names of Voters incorrectly named;-

Name originally on list.	Polling Sub-Division.	Part of List	Name as altered.	Property or other qualification.
[illegible], Rev. Ernest				
[illegible] Carpenter, M.P.	8	1	Carpenter, Milton Reid	F.S.M.F. pt. 31, 36 5th Con.

Witness my hand this 17 day of Dec A.D. 1898.

Junior Judge County Court United Counties of Leeds and Grenville.

CERTIFICATE OF JUDGE

I, James Reynolds, Junior Judge of the County Court of the United Counties of Leeds and Grenville pursuant to Section 21 of The

(Section 21, Sub-Sec. 1.)
STATEMENT OF ALTERATIONS BY JUDGE.

Be it remembered that upon a final revision and correction of the list of Voters of the Municipality of the Township of Augusta for the year 1898, pursuant to the provisions of The Ontario Voters' List Act, the following changes were duly made by me in the Copies of the said List received by me from the Clerk of the said Municipality, viz:-

1. The following persons are added to the said list;-

NAME	Polling Sub-Division	Part of List	Property or other qualification
Toppin, Samuel	3	1	Owner Pt. Lot 12 6th Con. M.F.
Ferguson, James	7	1	O. pt. Lots 25 & 27 3rd Con. M.F.
Griffin, Terence Hamilton	6	1	O. pt. Lots 28, 29 1st Con. M.F.
Simpson, Charles	7	1	M.F. & F.S. pt. Lot 32 2nd Con
Lawdon, William	2	3	M.F. pt. Lot 13 3rd Con.
Earl, Andress	2	3	M.F.
Haley, Edward	9	3	M.F.
Walker, Samuel	F.S.M.F. pt. Lot 38 in 6th Con. 9	1	
Langtry, David	4	3	M.F. Pt. 22 8th Con.
Fox, Austin Jr.	6	3	M.F. pt. 23, 24 2nd Con.
Ferguson, Samuel	7	2	Owner pt. 25, 26, 27, 28-3, 2 Con.
Dalgliesh, Christopher	2	1	O. pt. Lots 13 & 18 2nd Con. M.F.
Camfield, James	3	1	O. Lots 15 & 16 6th Con. M.F.
Earl, Joel	3	1	O.M.F. pt. Lot 11 6th Con.
Orr, Rose	8	2	Owner pt. Lot 35 5th Con.
Pyke, Peter	8	1	Occ.M.F. pt. Lot 22 5th Con.
McCready, Richard	4	1	T.M.F. pt. 14 5th Con.
Howaird, John Jr.	3	2	Owner pt. 9 6th Con.
Burke, Thomas	3	3	M.F. pt. 6 6th Con.

[illegible] off continued.

[illegible]	5	1	F.S.M.F. pt. 32,19-9th Con.
[illegible]	5	1	F.S.M.F. pt. 7 in 9th Con.
[illegible]	6	1	F.S.M.F. pt. 23,24 2nd Con.
[illegible], Benjamin	6	1	F.S.M.F. Pt. 32 1st Con.
[illegible]	7	1	O.M.F. pt. 25,26,27,32-3,2 Con.
[illegible], Samuel	7	1	F.S.M.F. pt. 27-28 3rd Con.
[illegible], Charles	7	1	E.S.M.F. & TR. pt. 32,34 3rd Con.
[illegible]ley, Fred	7	1	F.S.M.F. Pt. 30,31 2,3 Con.
[illegible]Cready, Richard	5	1	T.M.F. pt. 14 5th Con.
[illegible]mill, Buchan	1	1	F.S.M.F. Pt. 10 in 1st Con.
[illegible]ston, William	1	1	T.M.F. pt. 11 in 1st Con.
[illegible]ldton, George	1	3	M.F.
[illegible]inner, Robert	1	13	M.F.
[illegible]ward, John Jr.	3	1	O.M.F. pt. 9 6th Con.
[illegible], Thomas	3	1	T.M.F. pt. 6 in 6th Con.
[illegible], William	3	1	O.M.F. pt. 18 in 5th Con.
[illegible]in, Francis	3	1	O.M.F. pt. 18 5th Con.
[illegible]ston, John	3	1	Occ.M.F. pt. 4,5 in 5th Con.
[illegible]lwell, Charles	3	1	O.M.F. pt. 2 in 6th Con.
[illegible]ard, Edward	[illegible]	1	O.M.F. pt. 4 5th Con.
[illegible], Robert	2	1	O.M.F. pt. 2 4th Con.
[illegible]dley, Albert	2	1	O.M.F. pt. 2 4th Con.
[illegible]liam Bradley	2	1	O.M.F. pt. 2 4th Con.
[illegible]ley, Edward	2	1	O.M.F. Pt. 2 4th Con.
[illegible]ney, James	9	1	O.M.F. pt. 33 in 8th Con.
[illegible]ey, John	9	1	T.M.F. pt. 37 in 8th Con.
[illegible], Herman	9	1	F.S.M.F. pt. 21,32-7,8 Con.
[illegible], Howard	9	1	O.M.F. pt. 32,33,34 8th Con.
[illegible], Charles	9	1	T.M.F. Pt. 33 in 8th Con.

Names added continued.

Main, William	3	3	M.F. pt. 18 in 5th Con.
Main, Francis	3	2	Owner pt. 18 5th Con.
Johnston, John	3	3	M.F. pt. 4,5 5th Con.
Colard, Charles	3	2	Owner pt. 2 6th Con.
Bradley, Robert	2	2	Owner pt. 2 4th Con.
Bradley, Albert	2	2	Owner pt2 4th Con.
Bradley, William	2	2	Owner pt. 2 4 th Con.
Bradley, Edward	2	2	Owner pt. 2 4th Con.
Totten, Howard	9	2	Owner pt. 32, 33, 34 8th Con.
McFadden, Robert	8	1	O.M.F. Pt. 23 10th Con.
Kerr, Arthur	9	1	T.M.F. pt. 22 Lots 31, 32-7 Con
Lewars, William	9	1	T.M.F. pt. Lot 34 8th Con.
Scambell, Rev. J.	8	1	Oc.M.F. Pt. Lot 30 1st Con.
Love, Herbert	9	3	M.F. pt. Lot 34 6th Con.
Lewin, Rev. Wm.	2	2	Owner pt. Lot 6 4th Con.
Ward, John B.	6	2	Owner pt. 34 1st Con.
Burke, Rev. T. E.	2	1	Occ. M.F. pt. Lot 13 3rd Con.
Thomas, Rev. Ernest	6	1	Occ. M.F. pt. 30 1st Con.
Hillis, James	10	1	Owner M.F.W. Lot 29-9 Con.

2. The following persons are struck off the said list;-

Langtry, David	4	1	M.F. pt. 22 in 8th Con. F.S.
Walker, William H.	4	1	M.F.E.S. pt. 9 8th Con.
Marsh, Howard	5	1	F.S.M.F. pt. 25-10 Con.
Cooper, Robert S.	5	1	F.S.M.F. pt. 1 10th Con.
Langtry, Samuel	5	1	F.S.M.F. pt. 22 9th Con.
Cooper, Charles H.	5	1	FS.M.F. pt. 1 in 10th Con.
Ferguson, Andrew	5	1	F.S.M.F. pt. 9,15 9th Con.
Ferguson, Berton	5	1	F.S.M.F. pt. 9,15 9th Con.

AUGUSTA

...OES:

23 Spencerville.	27 Athens.
24 Kinsman.	28 Bellville.
25 Merrickville.	29 Waterloo.
26 Rideauville.	30 Marmora.

... portions of the 7th and 8th con-
...ip, and the eastern side line of

...Ratings in the Legislative Assembly.

...on ...	Qualification.	Occupation.	P.O.A.
...	owner m f	farmer	4
...	tenant m f	miller	4
...	owner m f	farmer	4
...	owner m f	farmer	4
...	f son m f	farmer	4
...	f son m f	farmer	4
...	owner m f	farmer	4
...	owner m f	farmer	4
...	owner m f	farmer	4
...	owner m f	farmer	4
...	f son m f	farmer	4
...	tenant m f	barber	4
...	oc m f	gentleman	4
...	owner m f	farmer	4
...	f son m f	farmer	4
...	owner m f	miller	4
...	owner m f	...	4
...	f son m f	farmer	4
...	owner m f	carriage ma	4
...	oc m f	baker	4
...	owner m f	...	4
...	owner m f	farmer	4
...	f son m f	farmer	4
...	f son m f	farmer	4
...	owner m f	farmer	17
...	f son m f	farmer	17
...	f son m f	farmer	17
...	f son m f	farmer	17
...	tenant m f	farmer	4
...	owner m f	farmer	4
...	owner m f	farmer	4
...	f son m f	farmer	4

...on ...	NAME.	J	Lot.	Concession or Street.	Qualification.	Occupation.	P.O.A.
[illegible]	Cosgrove, James		pt 28, 30	7	owner m f	farmer	4
[illegible]	Cosgrove, Michael		pt 28, 30	7	f son m f	farmer	4
27	Chapman, John		pt 34	8	owner m f	merchant	4
[illegible]	Chapman, Ch W	j	pt 34	8	owner m f	merchant	4
79	Cannon, W. S		pt 34	8	tenant m f	agent	4
34	Colborne, Ambrose		pt 33, 34	8	owner m f	...	4
139	Carpenter, D. W.	j	pt 33, 34	8	owner m f	mill owner	4
72	Colborne, Robert		pt 30	8	owner m f	farmer	4
73	Colborne, Fred	j	pt 30	8	owner m f	farmer	4
35	Connor, T. N	j	pt 34	8	owner m f	undertaker	4
36	Connor, J. B	j	pt 34	8	owner m f	undertaker	4
33	Darrick, Bruce		pt 29	8	owner m f	farmer	4
34	Delaney, George		pt 25	8	owner m f	mariner	17
130	Dales, Thomas	j	pt 36, 37	6, 7	owner m f	farmer	4
133	Dixon, Henry	j	pt 27, 29	7	owner m f	farmer	4
124	Dixon, James		pt 30, 31	7	owner m f	farmer	4
10	Dake, W. H		pt 33	8	owner m f	gentleman	4
72	Danby, Mark, Rev		pt 34	8	oc m f	minister	4
108	Dunn, A. T		pt 32, 33	8, 9	owner m f	M. D.	4
41	Dalzell, James		pt 34	8	tenant m f	...	4
12	Ryan, Thomas		pt 34	8	owner m f	miller	4
21	Elliott, Joseph, Rev		pt 33, 34	8	oc m f	minister	4
101	Ryan, Edward	j	pt 34	8	owner m f	...	4
100	Fennessn, James	j	pt 23, 24	8	owner m f	farmer	4
123	Falkner, Libens	j	pt 32, 35, 36	7, 8	owner m f	farmer	4
124	Falkner, W. S		pt 32, 35, 36	7, 8	f son m f	farmer	4
74	Fournell, Chas		pt 33	8	owner m f	painter	4
150	Fraser, Oliver		pt 27	8	owner m f	farmer	4
151	Fraser, Edgar	j	pt 27	8	owner m f	farmer	4
65	Fournell, Joseph		pt 32	8	tenant m f	farmer	4
77	Galbraith, Charles		pt 34	8	tenant m f	blacksmith	4
49	Greer, N. T.	j	pt 33, 34	8	owner m f	...	4
45	Gallagher, M. L.	j	pt 33, 34	8	owner m f	...	4
86	Hills, James	j	pt 28	8	owner m f	farmer	4
87	Hough, James C.		pt 25, 26, 27	8, 9	owner m f	farmer	4
88	Hough, Robert K		pt 25, 26, 27	8, 9	oc m f	farmer	4
89	Hough, William		pt 25, 26, 27	8, 9	f son m f	farmer	4
90	Hough, Howard J		pt 25, 26, 27	8, 9	oc m f	farmer	4
129	Hills, Hanson	j	pt 34	7	owner m f	farmer	4
[illegible]	[illegible], Chas	j	pt [illegible]	8	owner m f	farmer	4
105	[illegible], Edward		pt 29	8	f son m f	farmer	4
[illegible]	[illegible], Alexander	j	pt 29	8	owner m f	farmer	4
[illegible]	Hills, Joseph	j	pt 28	8	owner m f	farmer	4
[illegible]	[illegible]		pt 30	8	owner m f	farmer	4
[illegible]	[illegible]	j	pt [illegible]	8	owner m f	farmer	4

THE

1 Brockville.
2 Kitchener.
3 Algonquin.
4 North Augusta
5 Mahon's Bla

POLLI
concessions,
No. 19, in

PART I.—

No. on Roll	
94	Atki
145	Bart
146	Bart
142	Boyl
118	Brad
112	Brow
1	Blac
2	Blac
93	Ball,
7	Bart
12	Bart
17	Brad
24	Brad
46	Berr
65	Boyl
80	Beaw
88	Bow
156	Brad
169	Blac
114	Corr
98	Conl
119	Coop
68	Conl
128	Culle
141	Dav
6	Dale
8	Dem
9	Dem
10	Dem